Disclaimer: The IMG Unit's goal is to provide the most accurate information as possible, the magnitude of the data prevents any guarantee of accuracy or completeness. If you find any information that is incorrect, please send your request to the IMG Unit.

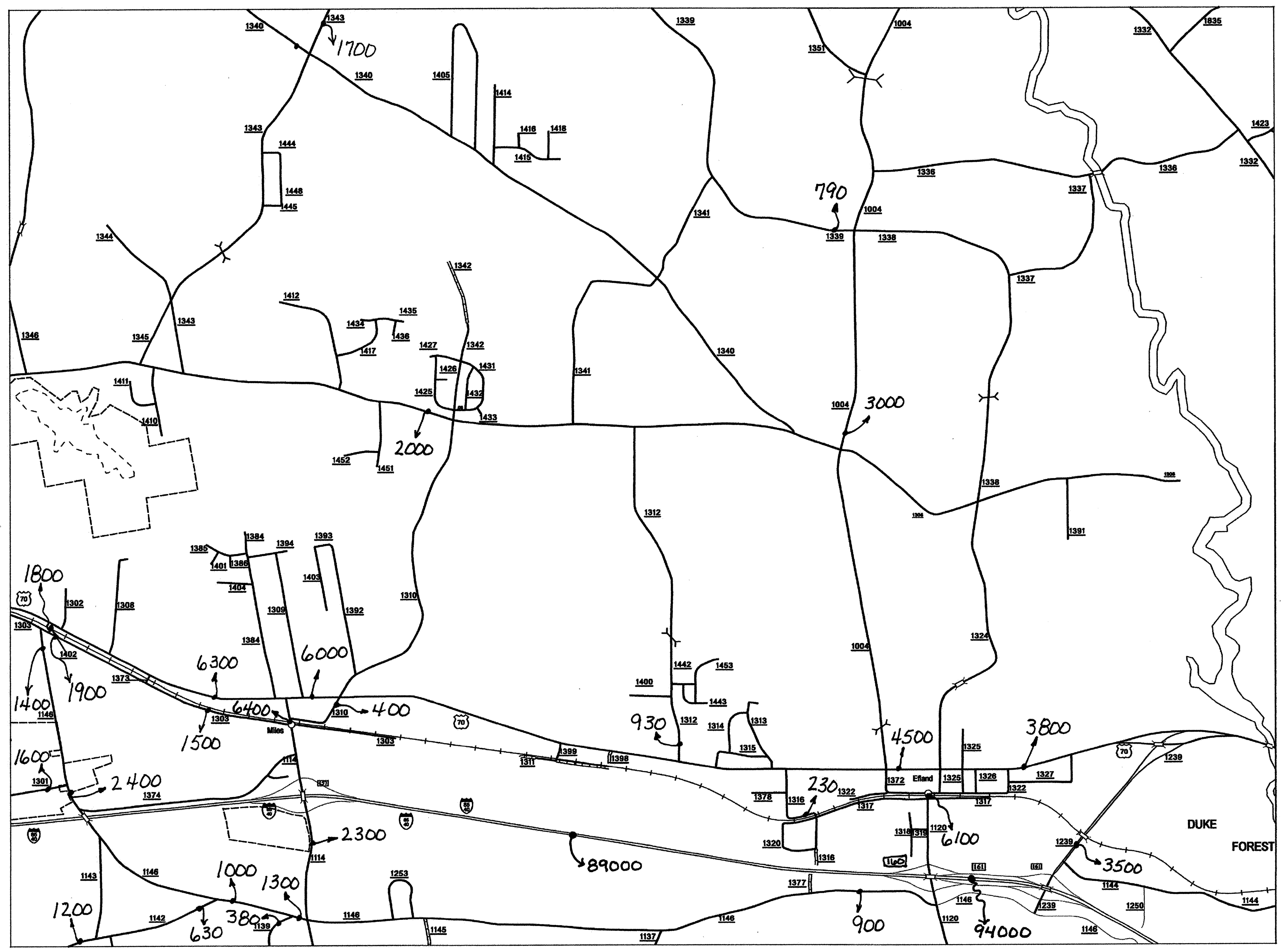

Efland and vicinity

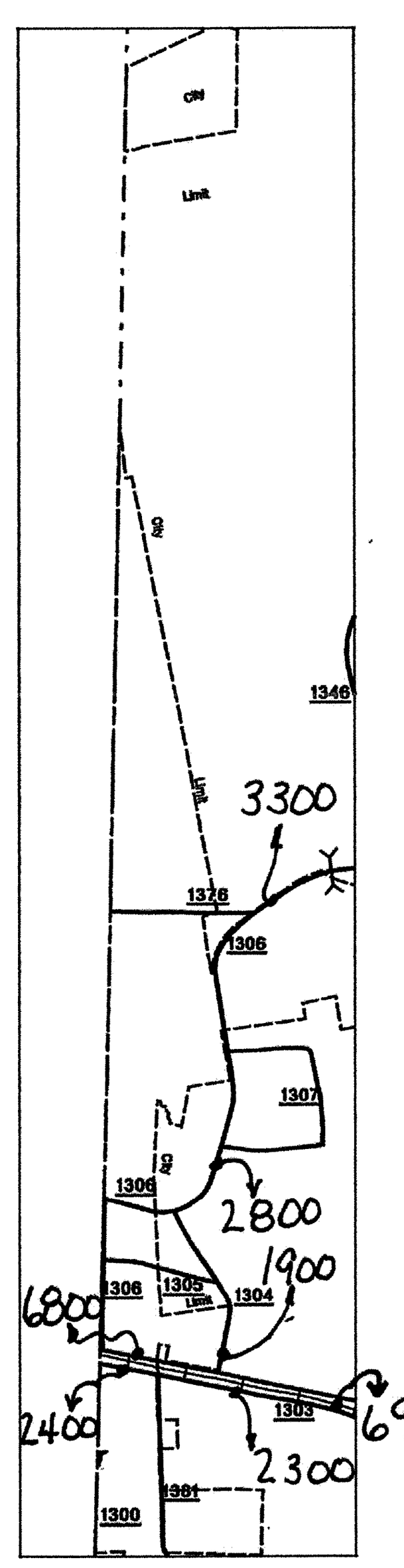

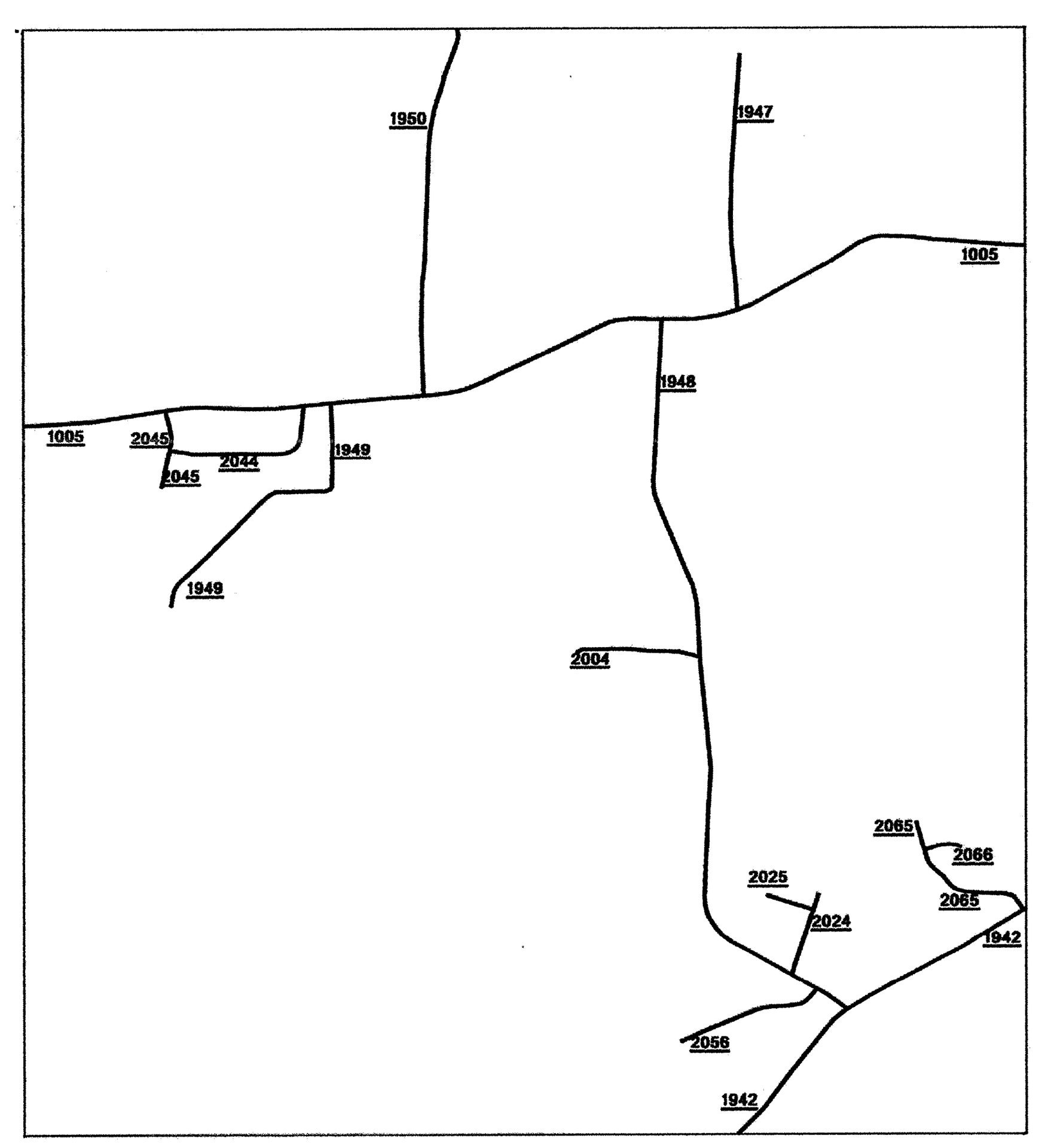

Inset 4

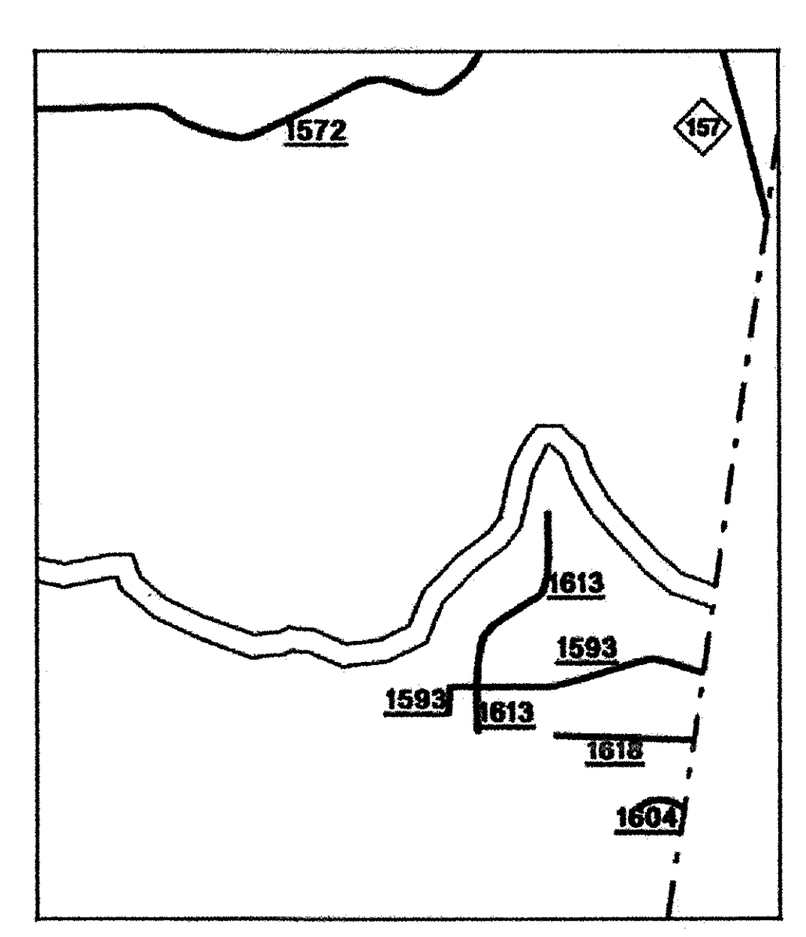

Inset 5

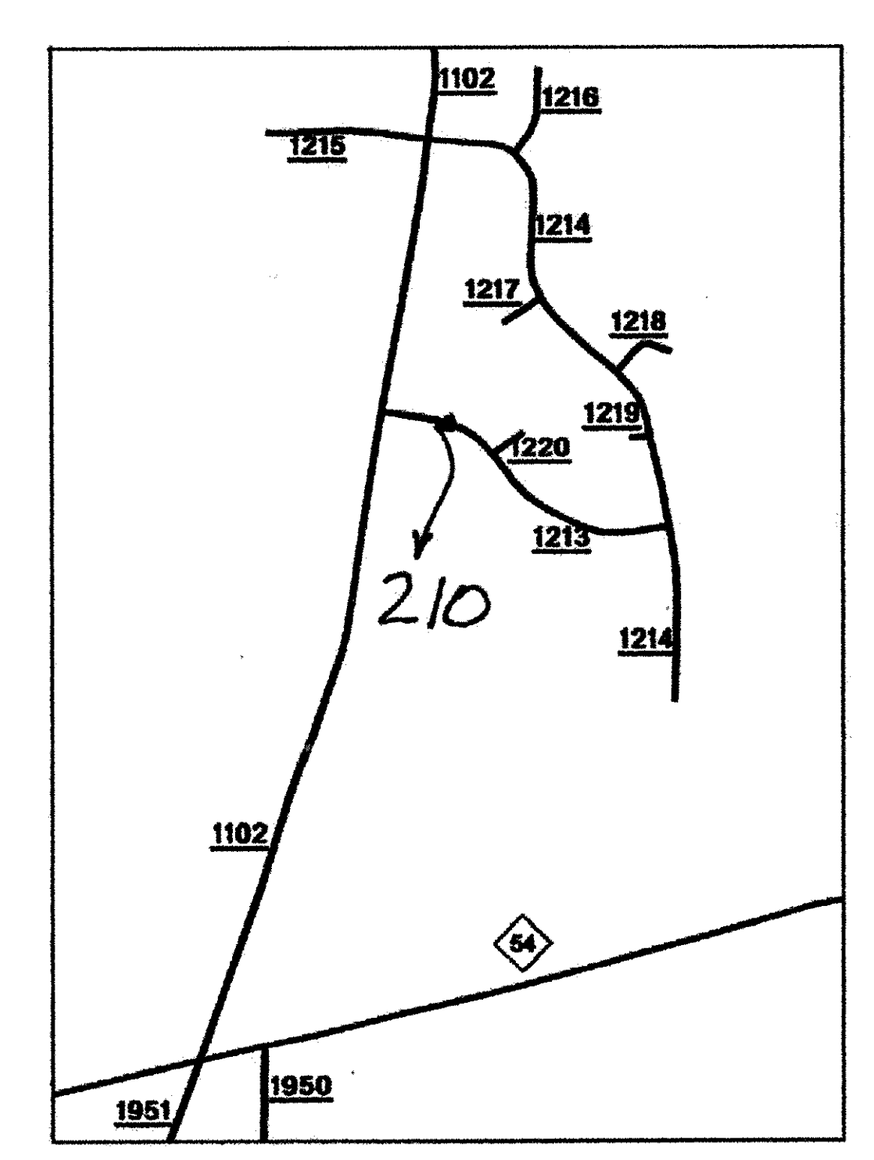

Inset 6

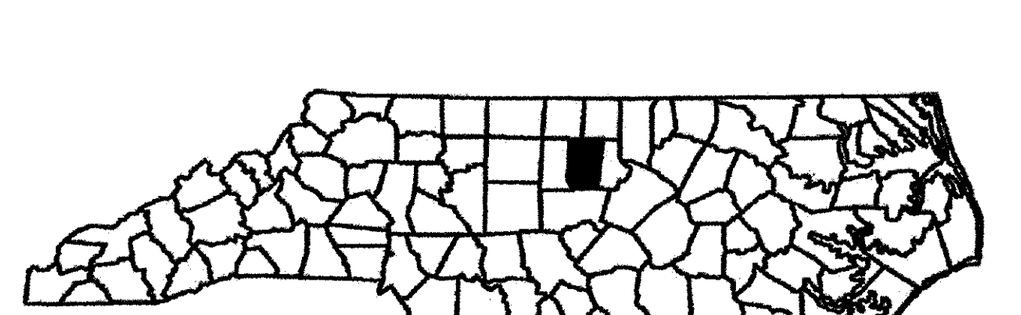

NOTE : MAP INCLUDES ONLY STATE MAINTAINED ROADS
OR IMPORTANT NON-SYSTEM ROADS.
ROADS SHOWN AS OF OCT. 19, 2009.

County Boundary alignments are based on information provided by State and Federal agencies, and are shown in their approximate locations.

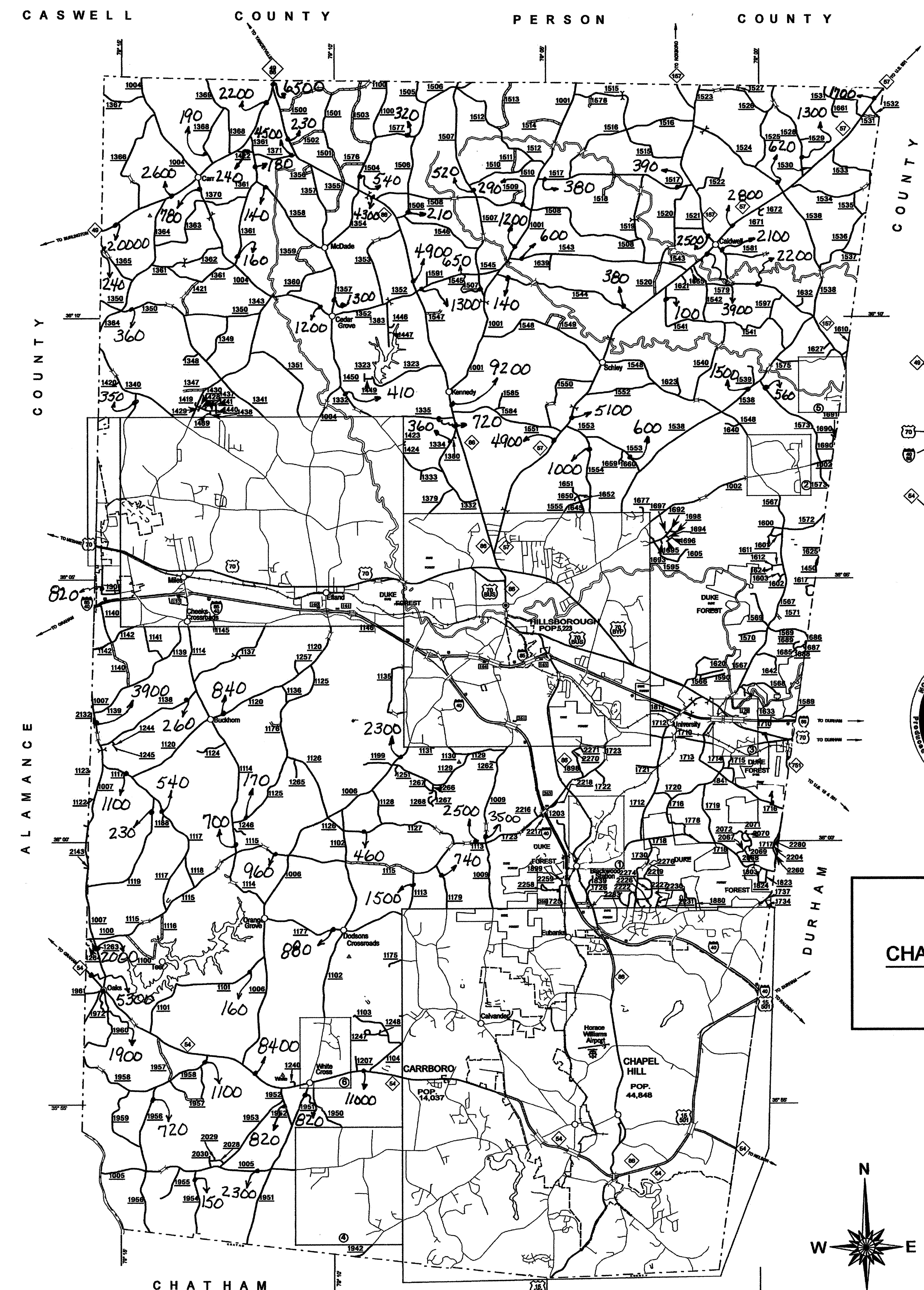

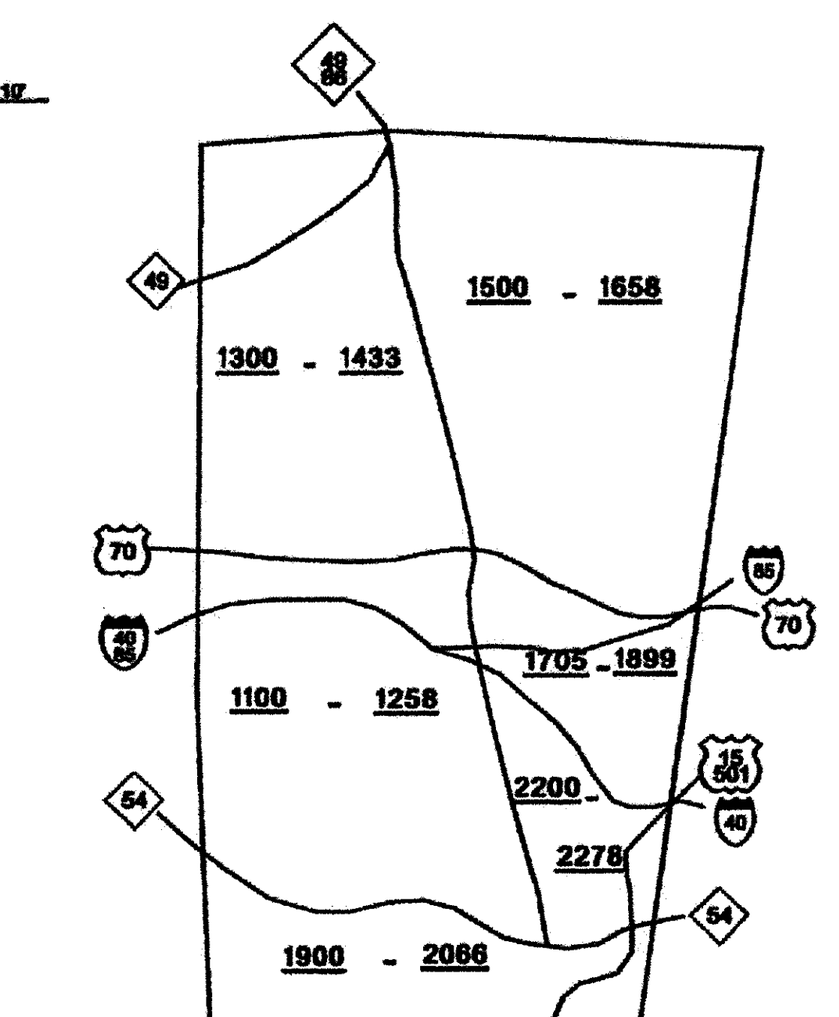

SEE 2009

CHAPEL HILL URBAN

MAP

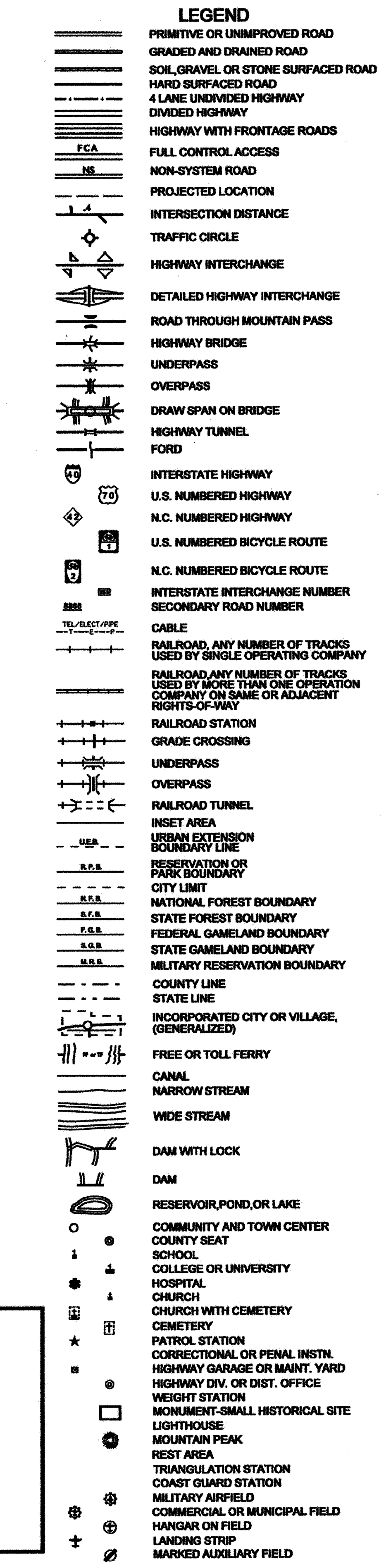

2009 AADT

ANNUAL AVERAGE DAILY TRAFFIC

ORANGE COUNTY

NORTH CAROLINA

GENERATED BY THE

TRAFFIC SURVEY GROUP

TRANSPORTATION PLANNING BRANCH

BASE MAPPING PREPARED BY

NORTH CAROLINA DEPARTMENT OF TRANSPORTATION

STATE ROAD MAINTENANCE UNIT
MAPPING & INFORMATION SECTION

IN COOPERATION WITH THE

U.S.DEPARTMENT OF TRANSPORTATION

FEDERAL HIGHWAY ADMINISTRATION

SCALE

1 0 1 2 3 4 MILES

0 0.5 1 MILE

SCALE FOR ENLARGEMENTS

10,000 FOOT GRID BASED ON NORTH CAROLINA PLANE COORDINATE SYSTEM

POLYCONIC PROJECTION

204

SHEET 1 OF 2

COPIES OF THIS MAP ARE AVAILABLE TO THE PUBLIC AT A NOMINAL COST.
ADDRESS:
N.C. DEPARTMENT OF TRANSPORTATION
INFORMATION, MAPPING, AND GRAPHICS
3401 CARL SANDBURG CT.
RALEIGH, N.C. 27610

REVISED
6/27/02 RLN
11/6/02 RLN
3/31/03 RLN
8/27/03 RLN
2/4/04 RLN
5/12/04 RLN
6/21/04 RLN
7/12/04 RLN
7/30/04 RLN
1/31/05 RLN
7/19/06 TRP
12/20/06 TRP
10/16/07 TRP
5/27/08 TRP
10/19/09 MG

ORANGE