The IMG Unit's goal is to provide the most accurateinformation as possible, the magnitude of the data prevents any guarantee of accuracy or completeness. If you find any information that is incorrect, please send your request to the IMG Unit.

Disclaimer: The IMG Unit's goal is to provide the most accurateinformation as possible, the magnitude of the data prevents any guarantee of accuracy or completeness. If you find any information that is incorrect, please send your request to the IMG Unit.

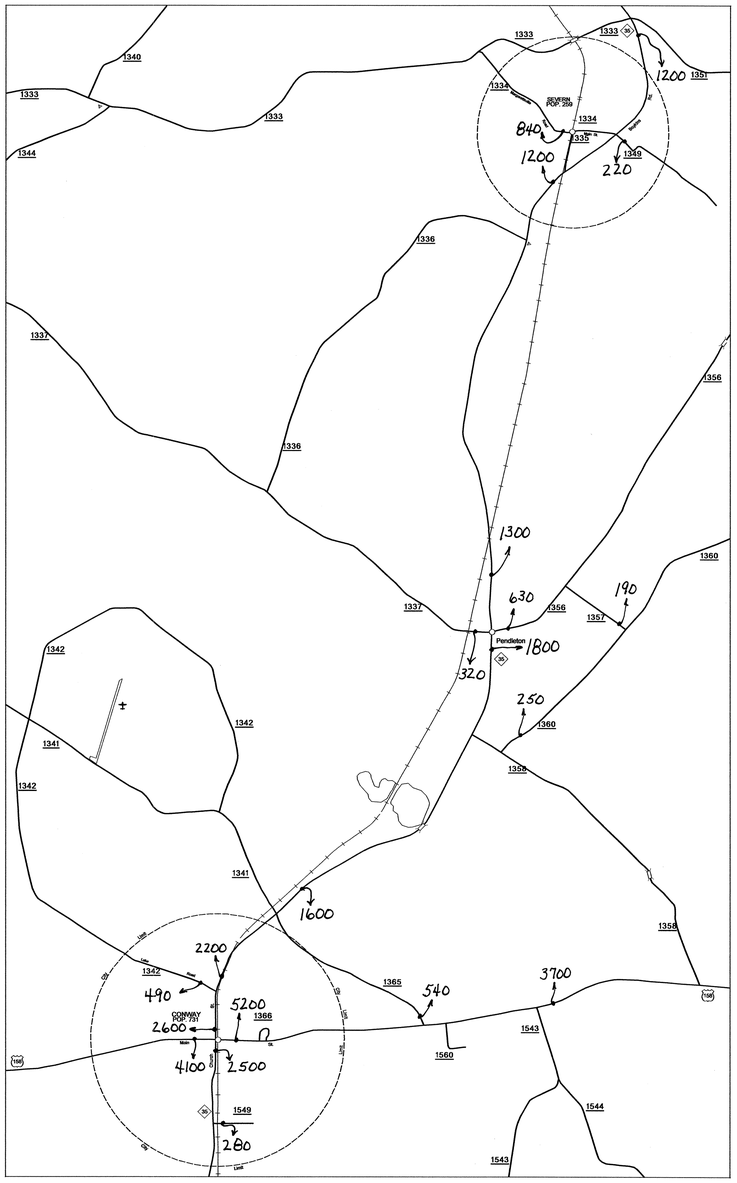

Conway

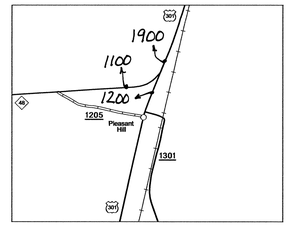

Pleasant Hill

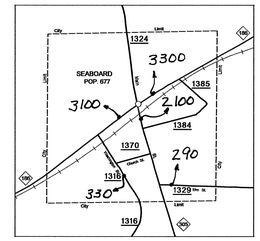

Seaboard

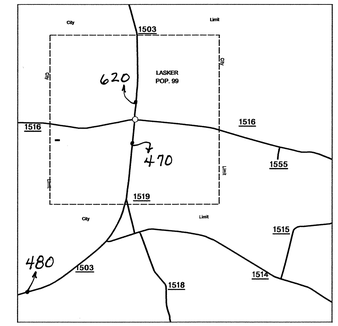

Lasker

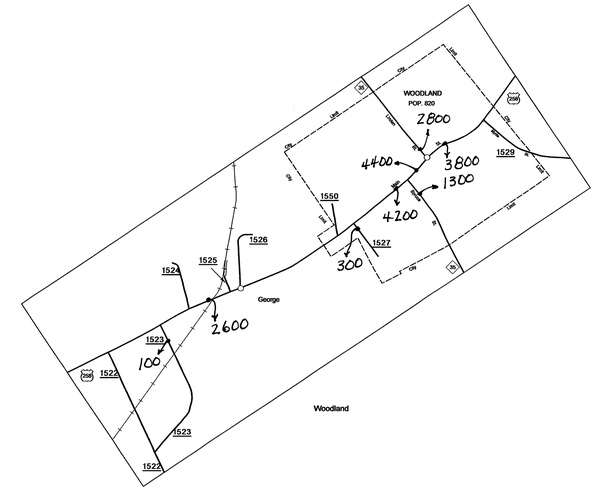

Woodland

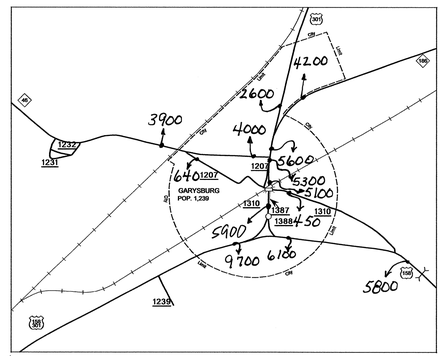

Garysburg

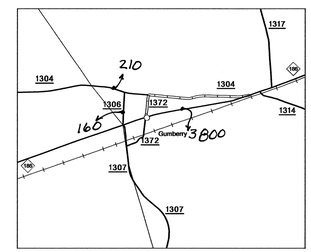

Gumberry

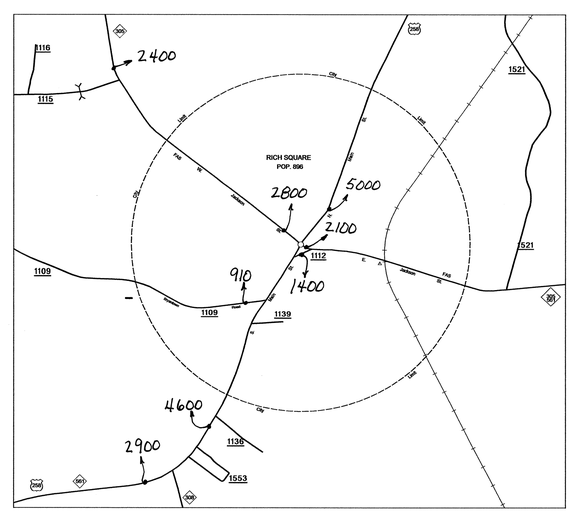

Rich Square

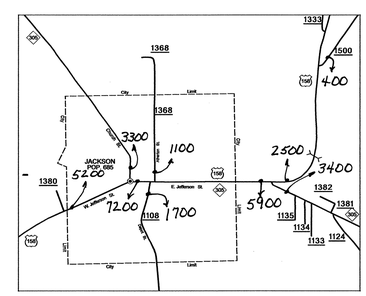

Jackson

2009 AADT

ANNUAL AVERAGE DAILY TRAFFIC

NORTHAMPTON COUNTY

NORTH CAROLINA

GENERATED BY THE

TRAFFIC SURVEY GROUP

TRANSPORTATION PLANNING BRANCH

BASE MAPPING PREPARED BY

NORTH CAROLINA DEPARTMENT OF TRANSPORTATION

STATE ROAD MAINTENANCE UNIT
MAPPING & INFORMATION SECTION

IN COOPERATION WITH THE

U.S.DEPARTMENT OF TRANSPORTATION

FEDERAL HIGHWAY ADMINISTRATION

SCALE

1 0 1 MILE

10,000 FOOT GRID BASED ON NORTH CAROLINA PLANE COORDINATE SYSTEM

POLYCONIC PROJECTION

198

SHEET 2 OF 2

COPIES OF THIS MAP ARE AVAILABLE TO THE PUBLIC AT A NOMINAL COST.
ADDRESS:
N.C. DEPARTMENT OF TRANSPORTATION
INFORMATION, MAPPING AND GRAPHICS
1549 MAIL SERVICE CENTER
RALEIGH, N.C. 27699

REVISED
10/31/06 ELC
6/10/08 RLN

NORTHAMPTON SUP 1