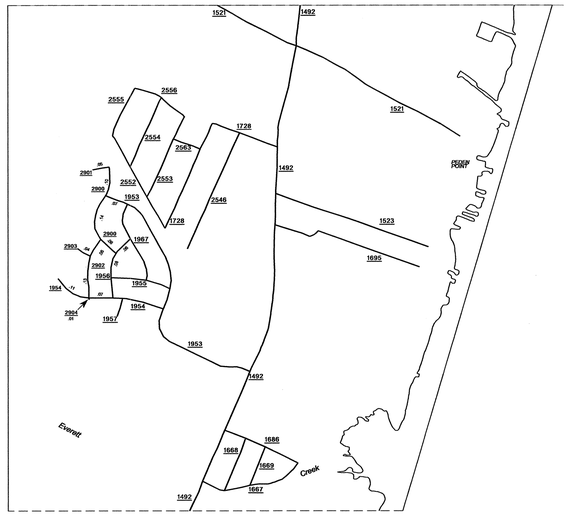

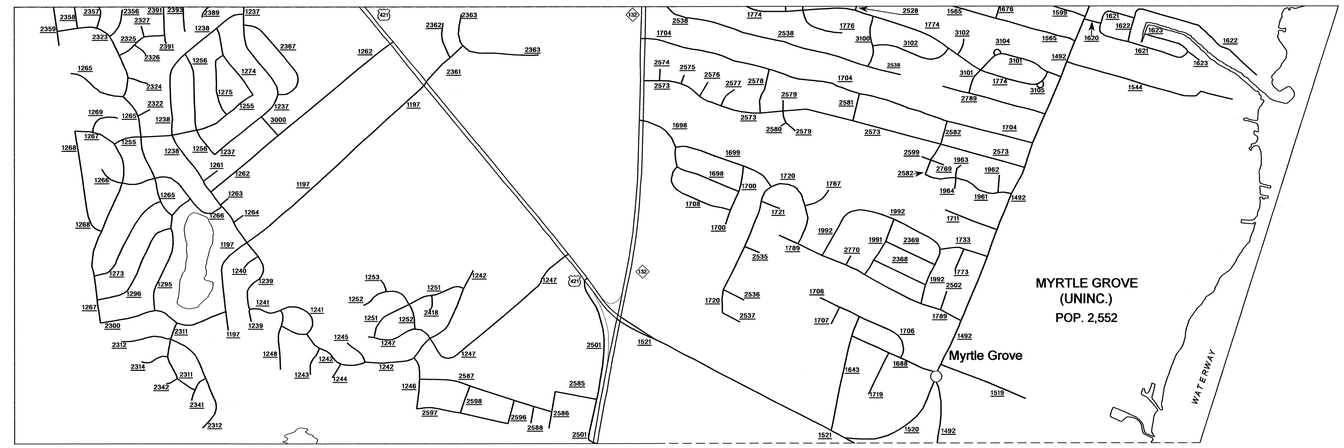

SEE 2009

WILMINGTON URBAN

MAP

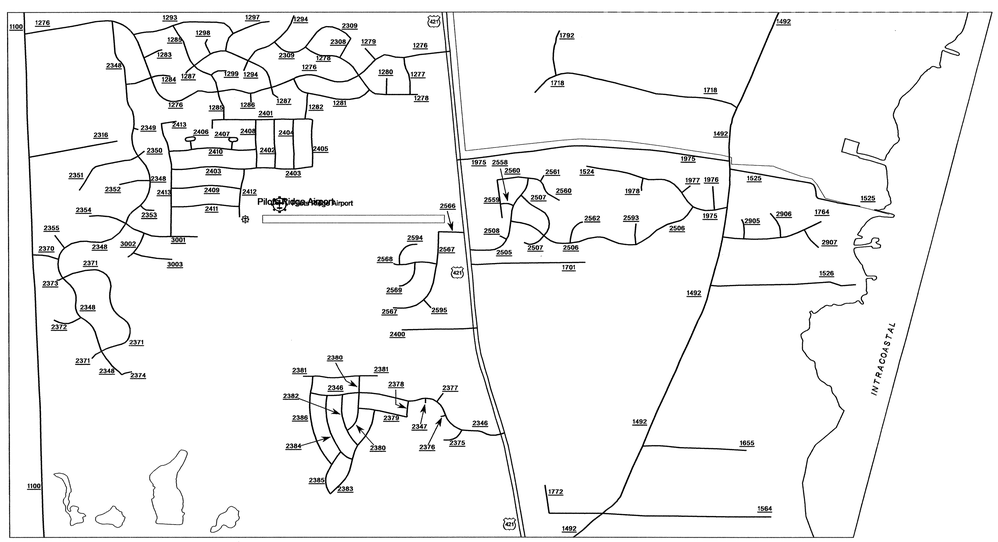

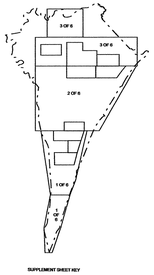

2009 AADT

ANNUAL AVERAGE DAILY TRAFFIC

NEW HANOVER COUNTY

NORTH CAROLINA

GENERATED BY THE

TRAFFIC SURVEY GROUP

TRANSPORTATION PLANNING BRANCH

BASE MAPPING PREPARED BY

NORTH CAROLINA DEPARTMENT OF TRANSPORTATION

STATE ROAD MAINTENANCE UNIT
MAPPING & INFORMATION SECTION

IN COOPERATION WITH THE

U.S.DEPARTMENT OF TRANSPORTATION

FEDERAL HIGHWAY ADMINISTRATION

0 SCALE 0.5 MILE

1 : 8

194

SHEET 4 OF 6

Disclaimer: The IMG Unit's goal is to provide the most accurate information as possible, the magnitude of the data prevents any guarantee of accuracy or completeness. If you find any information that is incorrect, please send your request to the IMG Unit.

COPIES OF THIS MAP ARE AVAILABLE TO THE PUBLIC AT A NOMINAL COST.
ADDRESS:
N.C. DEPARTMENT OF TRANSPORTATION
INFORMATION, MAPPING, AND GRAPHICS
3401 CARL SANDBURG ST.
RALEIGH, N.C. 27610

REVISED
6/1/07 BCH
7/31/07 BCH
5/28/08 BCH
6/30/08 BCH
10/8/08 BCH
12/9/08 MG
1/12/09 BDG
2/10/09 MG
4/2/09 BDG
6/22/09 RLN
6/24/09 BDG
7/29/09 MG
8/17/09 BDG
10/7/09 BDG
12/3/09 BDG

NEW HANOVER SUP. 3

DIVISION 3 DISTRICT 3 NEW HANOVER COUNTY NORTH CAROLINA 129