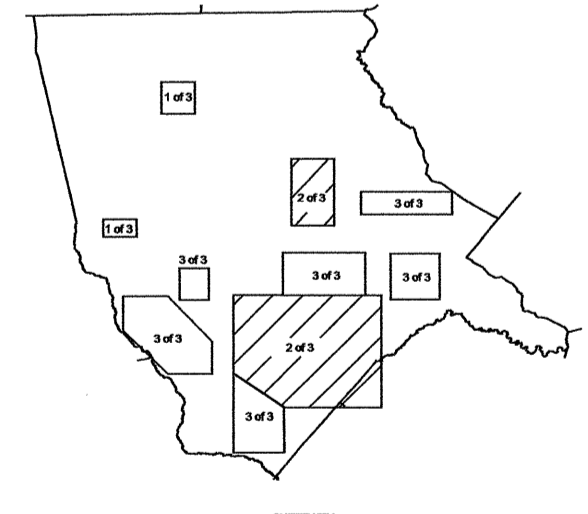
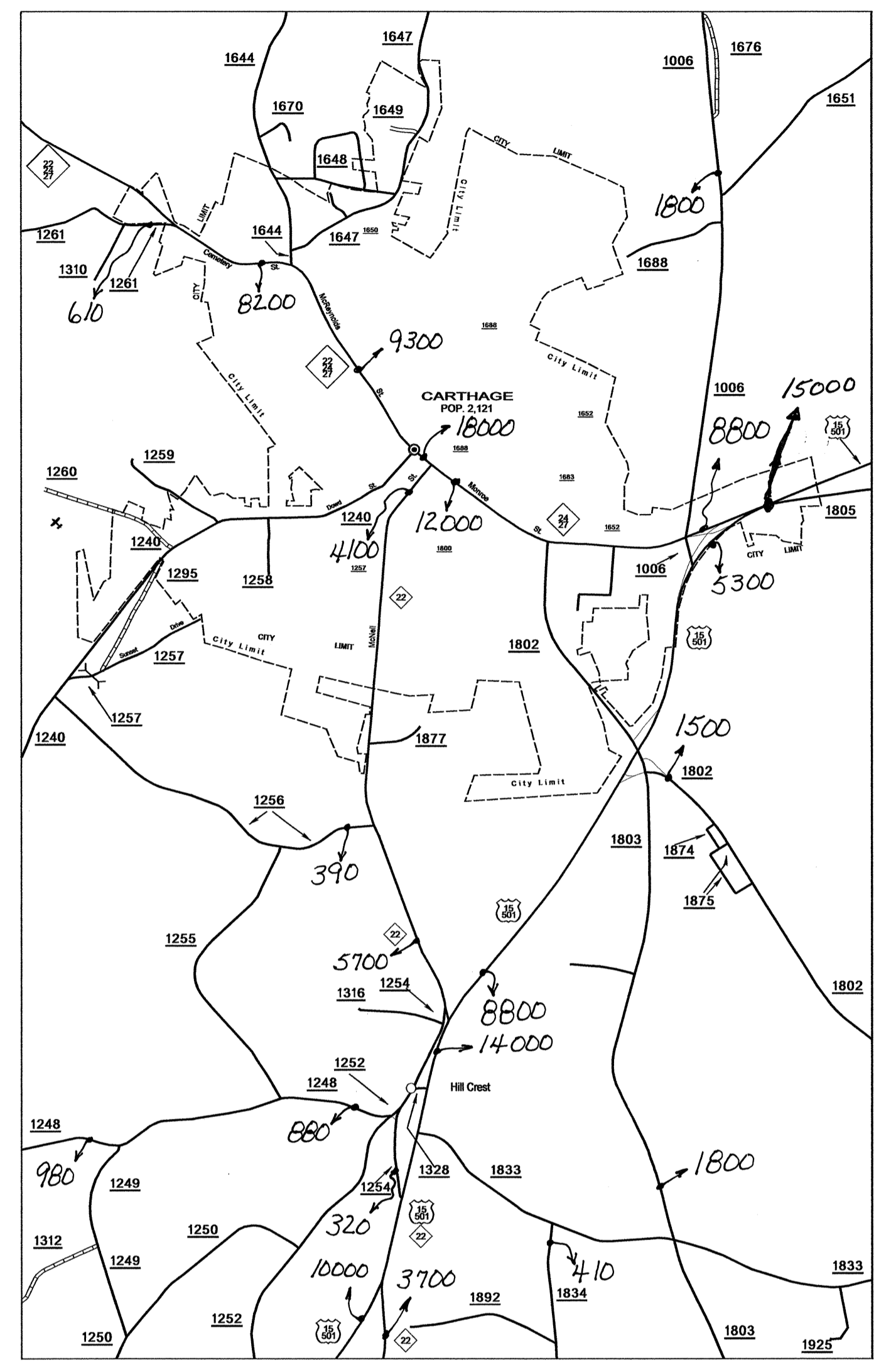
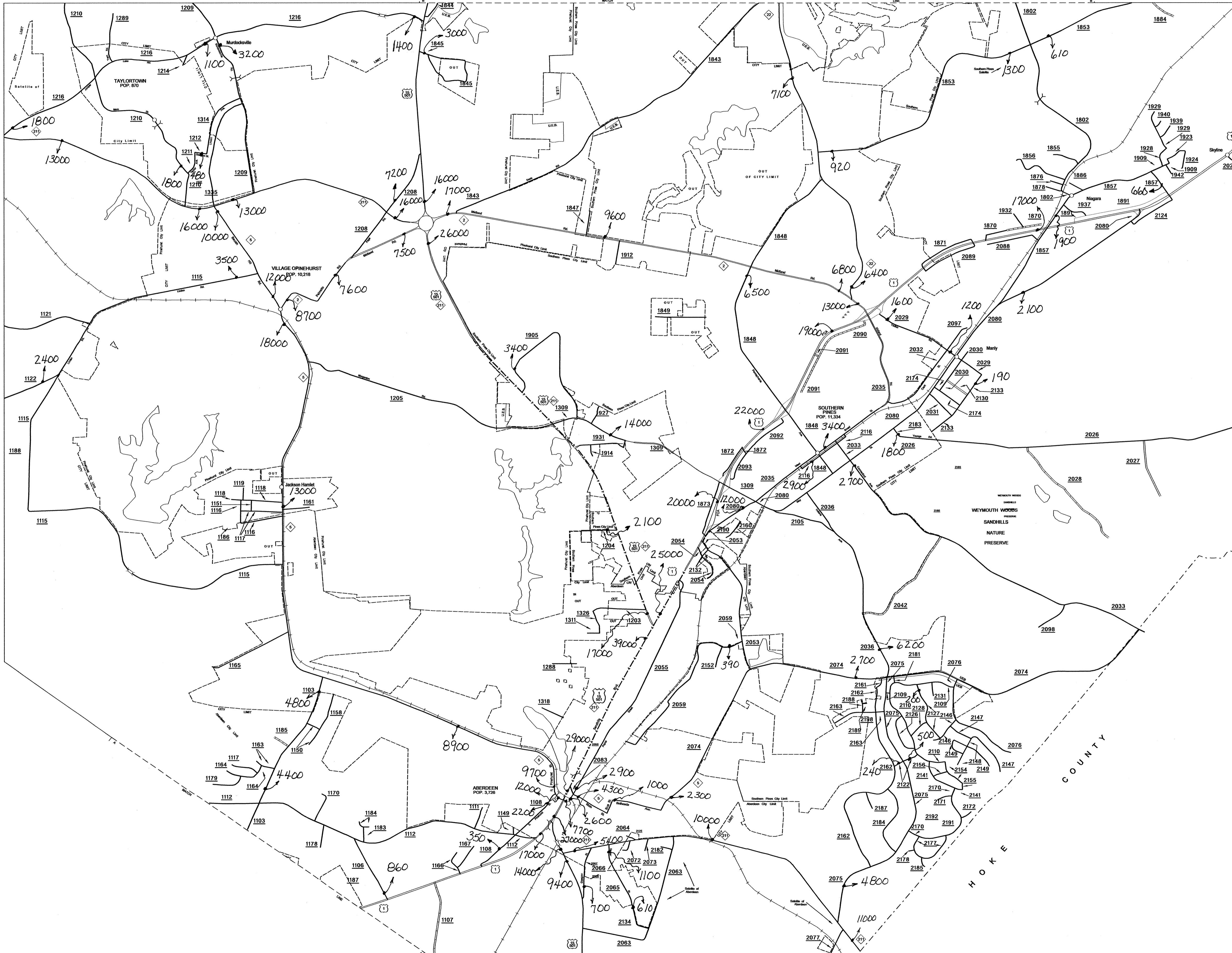

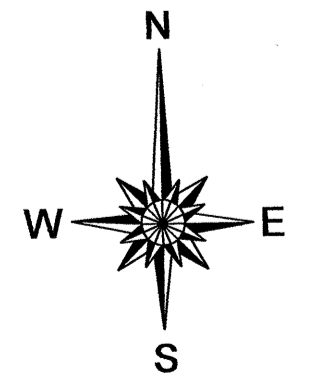


Disclaimer: The IMG units goal is to provide the most accurate information as possible, the magnitude of the data prevents any guarantee of accuracy or completeness. If you find any information that is incorrect, please send your request to the IMG Unit.



2009 AADT
 ANNUAL AVERAGE DAILY TRAFFIC
MOORE COUNTY
 NORTH CAROLINA
 GENERATED BY THE
TRAFFIC SURVEY GROUP
 TRANSPORTATION PLANNING BRANCH
 BASE MAPPING PREPARED BY
 NORTH CAROLINA DEPARTMENT OF TRANSPORTATION
 STATE ROAD MAINTENANCE UNIT
 MAPPING & INFORMATION SECTION
 IN COOPERATION WITH THE
 U.S. DEPARTMENT OF TRANSPORTATION
 FEDERAL HIGHWAY ADMINISTRATION



REVISED
 8/15/00 JSH
 8/20/01 JSH
 10/21/01 JSH
 12/20/03 JSH
 12/10/04 JSH
 10/20/05 JSH
 7/20/06 TRP
 12/20/06 TRP
 6/20/08 TRP
 12/17/09 KLL
 10/16/09 MG

Southern Pines, Aberdeen and Pinehurst