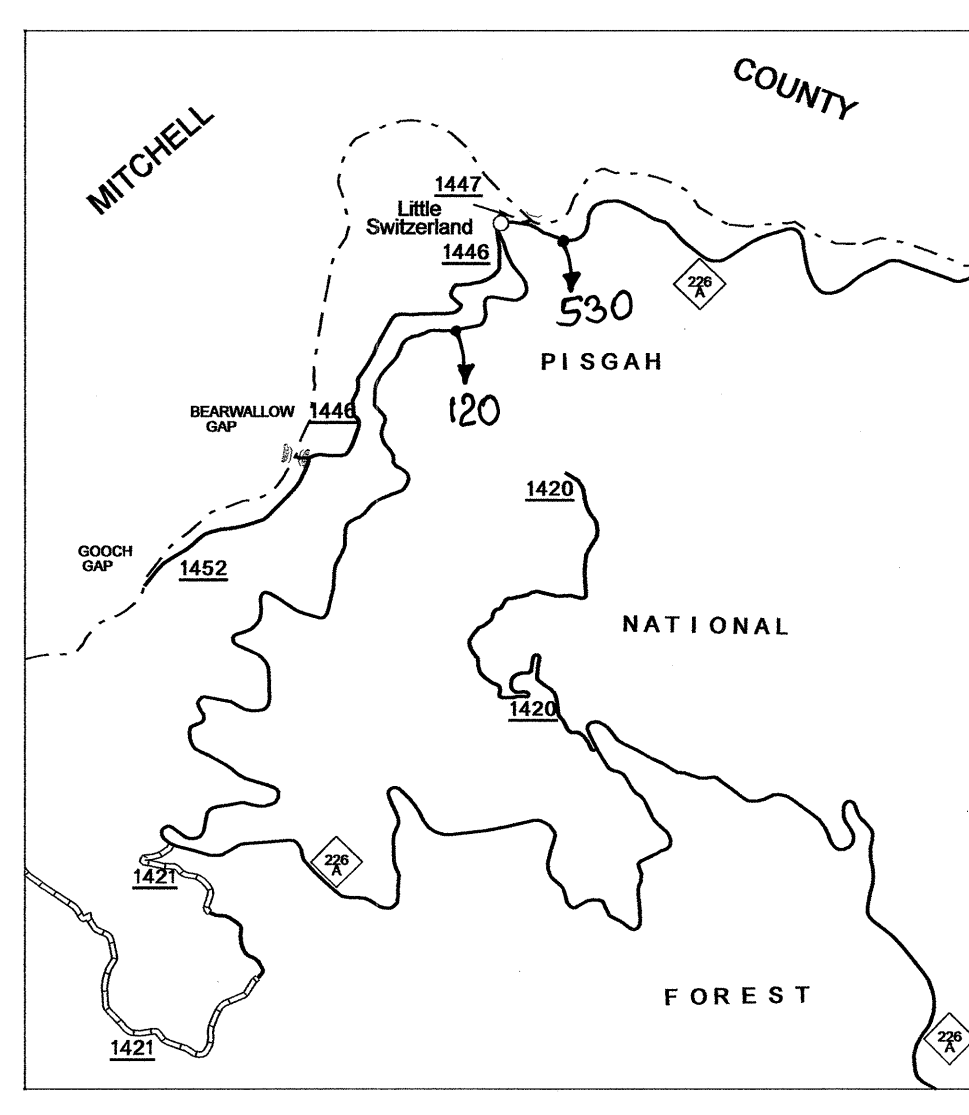
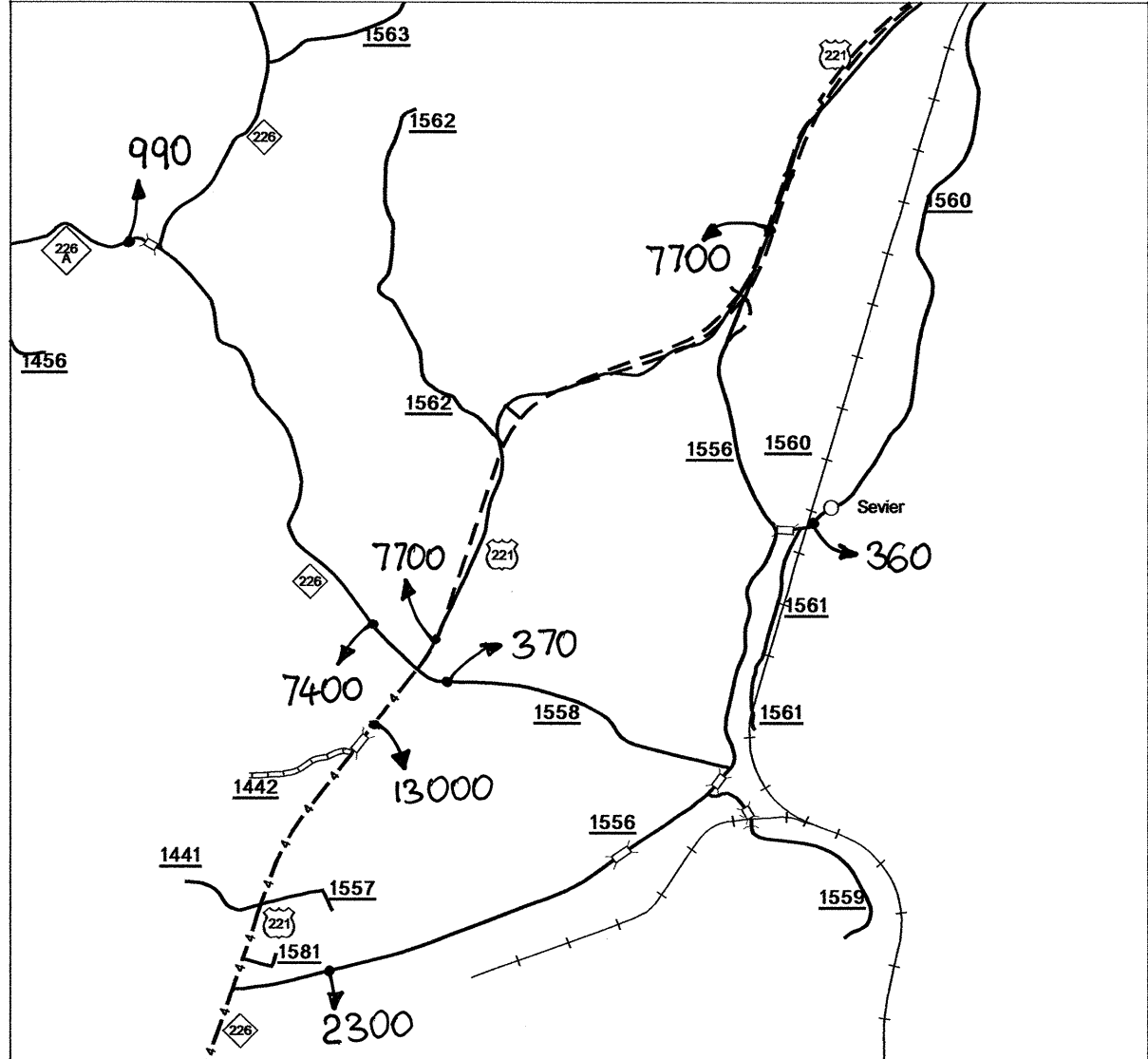


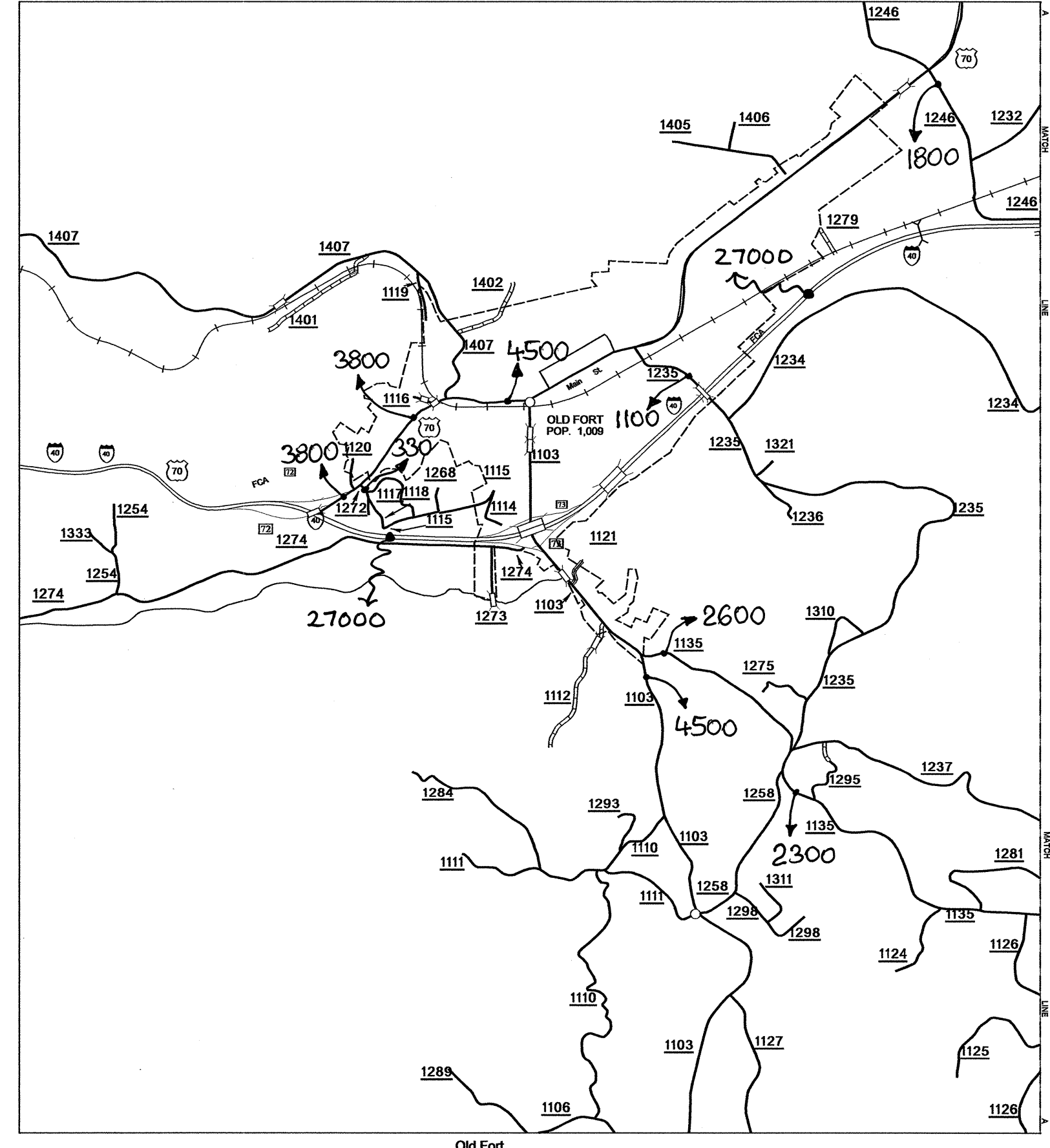
Disclaimer: The MCG Unit's goal is to provide the most accurate information as possible. The magnitude of the data prevents any guarantee of accuracy or completeness. If you find any information that is incorrect, please send your request to the MCG Unit.



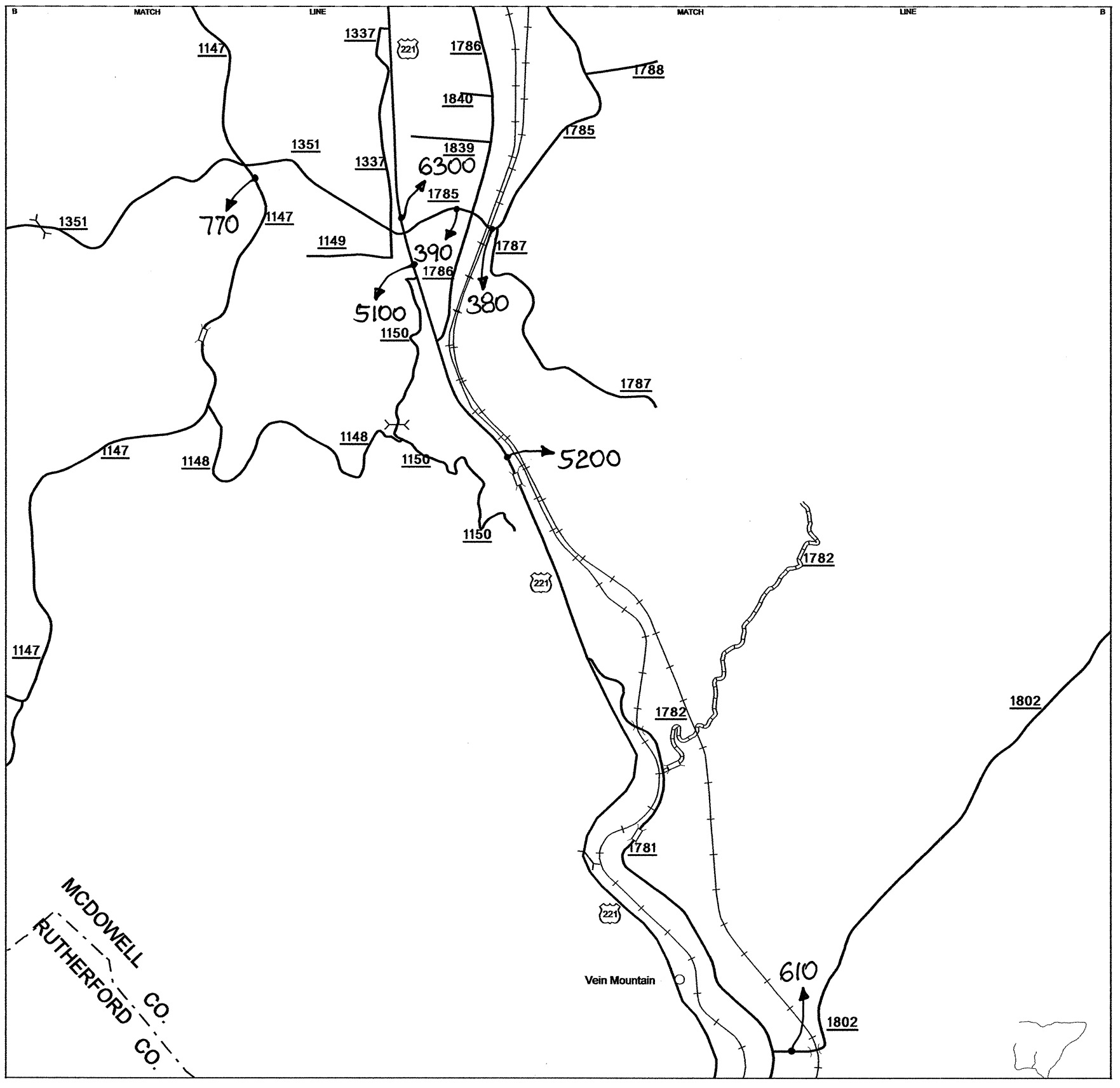
Little Switzerland





Sevier



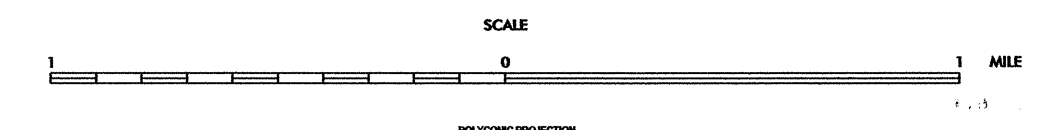
Old Fort



Vein Mountain



2009 AADT
 ANNUAL AVERAGE DAILY TRAFFIC
MCDOWELL COUNTY
 NORTH CAROLINA
 GENERATED BY THE
TRAFFIC SURVEY GROUP
 TRANSPORTATION PLANNING BRANCH
 BASE MAPPING PREPARED BY
 NORTH CAROLINA DEPARTMENT OF TRANSPORTATION
 STATE ROAD MAINTENANCE UNIT
 MAPPING & INFORMATION SECTION
 IN COOPERATION WITH THE
 U.S. DEPARTMENT OF TRANSPORTATION
 FEDERAL HIGHWAY ADMINISTRATION



REVISED
 12/20/05 LM
 02/27/06 MRG
 09/17/06 MRG
 11/29/06 MRG
 01/10/07 MRG
 04/07 MRG
 10/11/07 MRG
 05/08 MRG
 02/09 MRG
 07/09 MRG
 07/09 MRG
 07/09 MRG