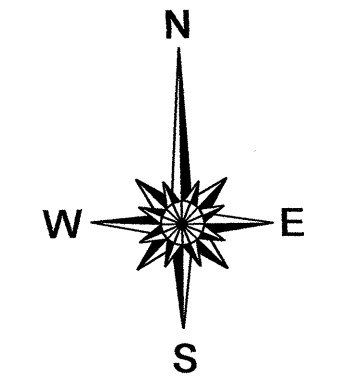

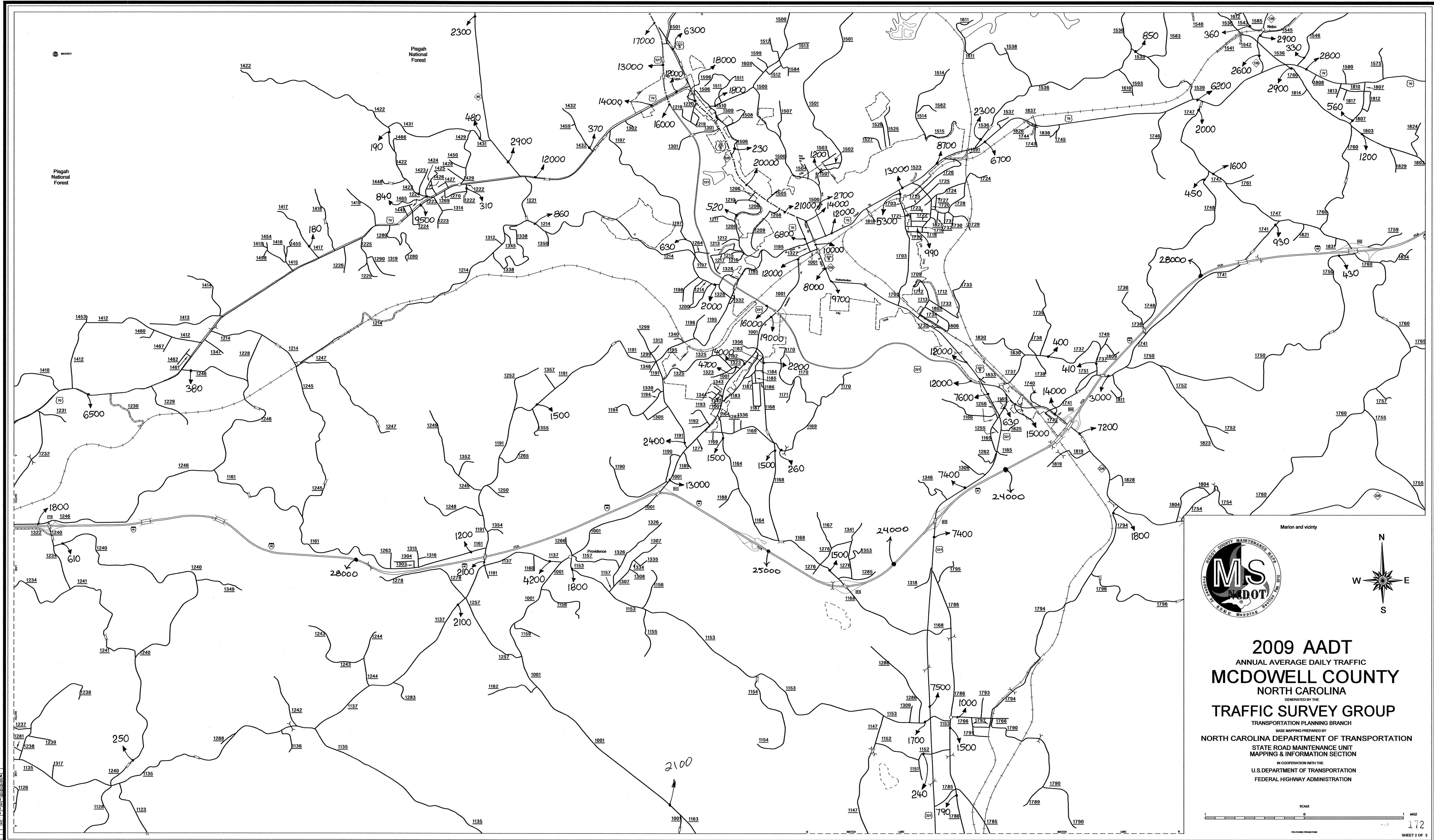


Disclaimer: The MGD Unit's goal is to provide the most accurate information as possible. The magnitude of the data prevents any guarantee of accuracy or completeness. If you find any information that is incorrect, please send your request to the MGD Unit.

COPIES OF THIS MAP ARE AVAILABLE AT A NOMINAL COST.  
N.C. DEPARTMENT OF TRANSPORTATION  
INFORMATION, MAPPING, AND DESIGN UNIT  
RALEIGH, N.C. 27610



2009 AADT  
ANNUAL AVERAGE DAILY TRAFFIC  
**MCDOWELL COUNTY**  
NORTH CAROLINA  
GENERATED BY THE  
**TRAFFIC SURVEY GROUP**  
TRANSPORTATION PLANNING BRANCH  
BASE MAPS PREPARED BY  
NORTH CAROLINA DEPARTMENT OF TRANSPORTATION  
STATE ROAD MAINTENANCE UNIT  
MAPPING & INFORMATION SECTION  
IN COOPERATION WITH THE  
U.S. DEPARTMENT OF TRANSPORTATION  
FEDERAL HIGHWAY ADMINISTRATION

