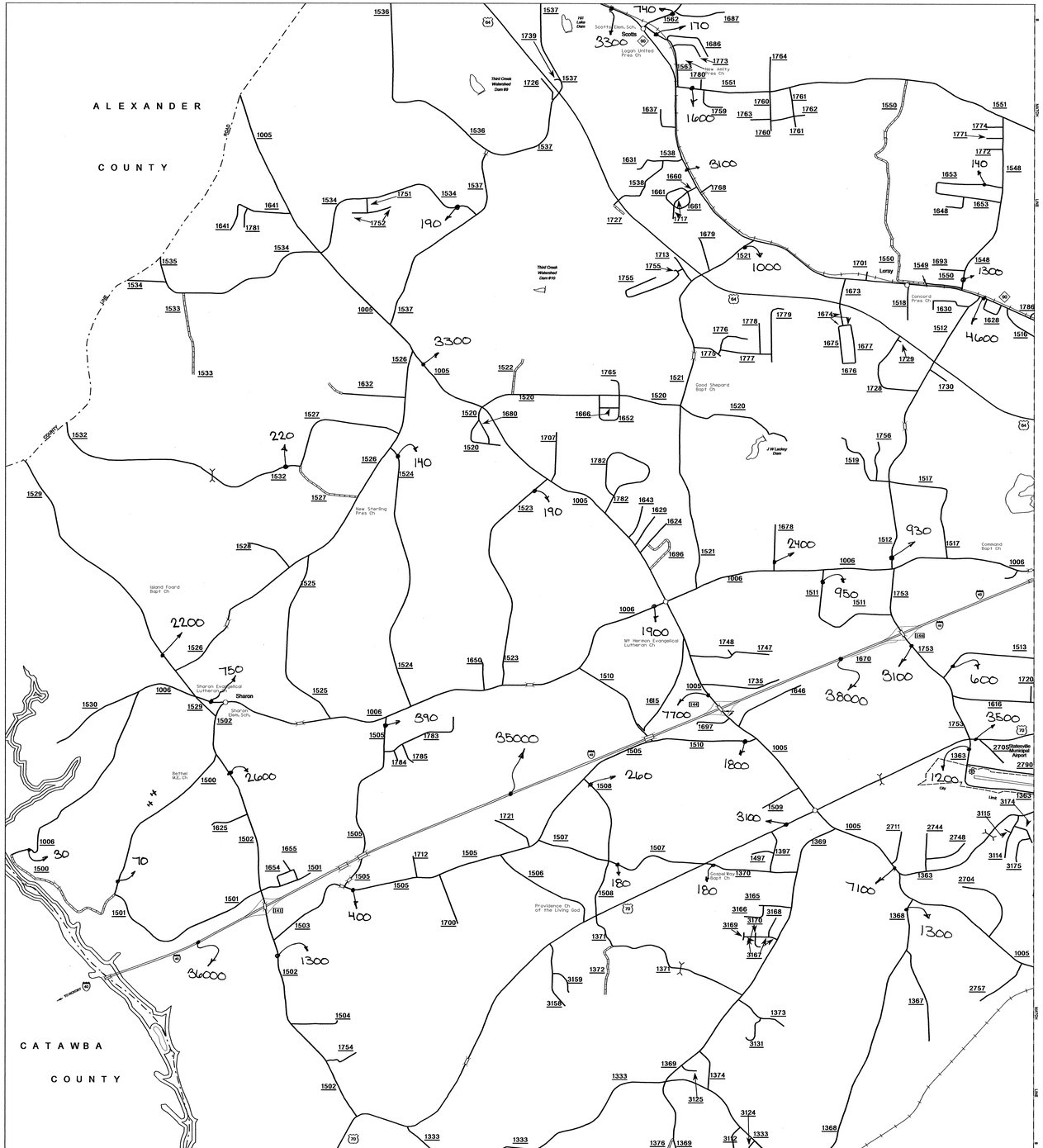

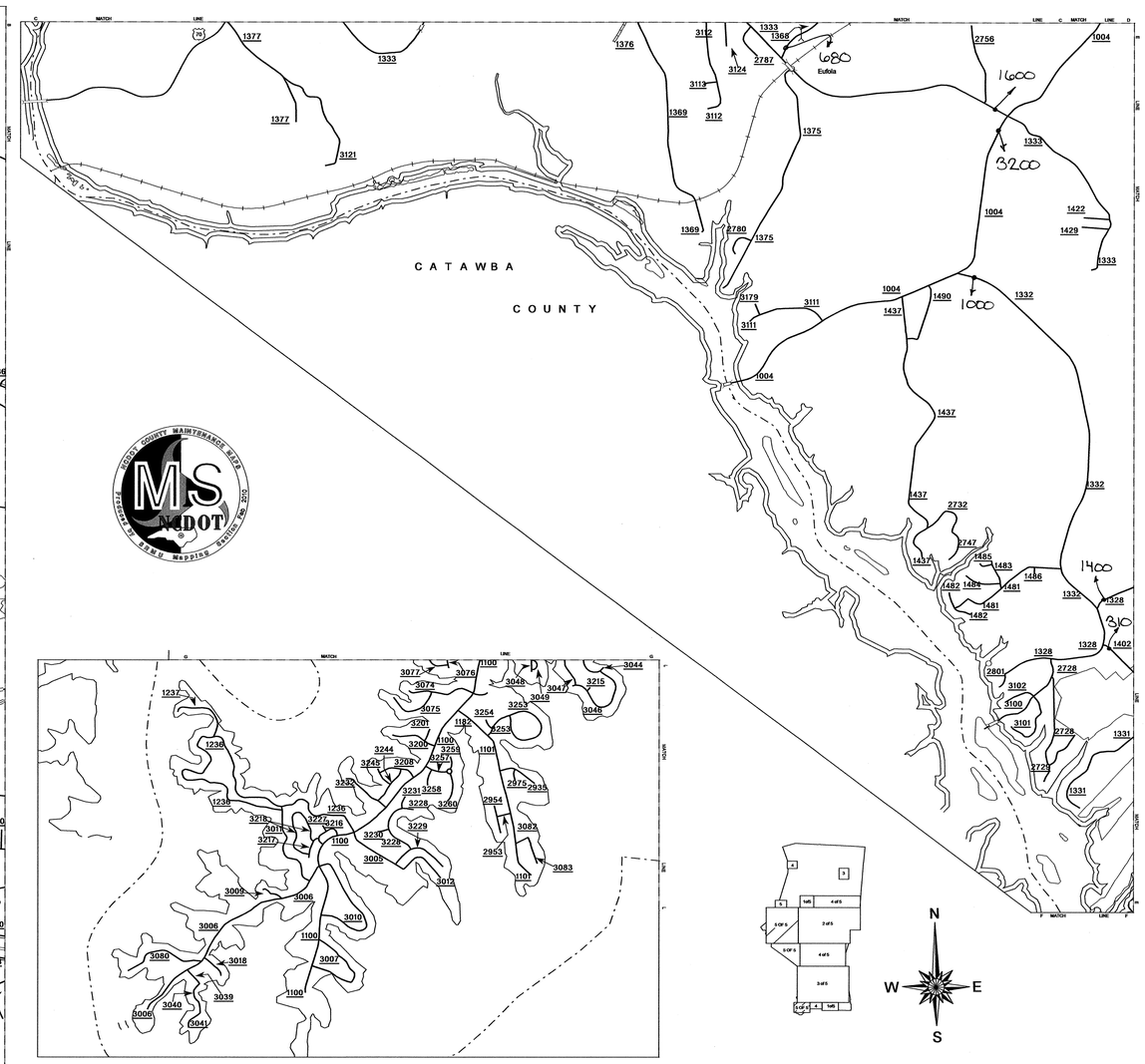

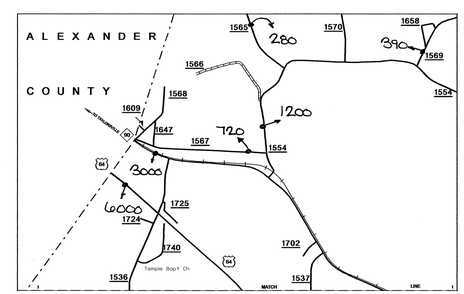

2009 AADT

ANNUAL AVERAGE DAILY TRAFFIC

IREDELL COUNTY

NORTH CAROLINA

GENERATED BY THE

TRAFFIC SURVEY GROUP

TRANSPORTATION PLANNING BRANCH

BASE MAPPING PREPARED BY

NORTH CAROLINA DEPARTMENT OF TRANSPORTATION

STATE ROAD MAINTENANCE UNIT
MAPPING & INFORMATION SECTION

IN COOPERATION WITH THE

U.S.DEPARTMENT OF TRANSPORTATION

FEDERAL HIGHWAY ADMINISTRATION

SCALE

1 0 1 MILE

POLYCONIC PROJECTION

147

SHEET 5 OF 5

Disclaimer: The IMG Unit's goal is to provide the most accurate information as possible, the magnitude of the data prevents any guarantee of accuracy or completeness. If you find any information that is incorrect, please send your request to the IMG Unit.

COPIES OF THIS MAP ARE AVAILABLE TO THE PUBLIC AT A NOMINAL COST.
ADDRESS:
N.C. DEPARTMENT OF TRANSPORTATION
INFORMATION MAPPING AND GRAPHICS
3401 CARL SANDBURG CT.
RALEIGH, N.C. 27610

REVISED
11/22/05 SRC
2/3/06 BCH
11/20/06 BCH
2/22/07 BCH
3/22/07 BCH
5/14/07 BCH
7/30/07 BCH
5/28/08 BCH

SUP-4

IREDELL