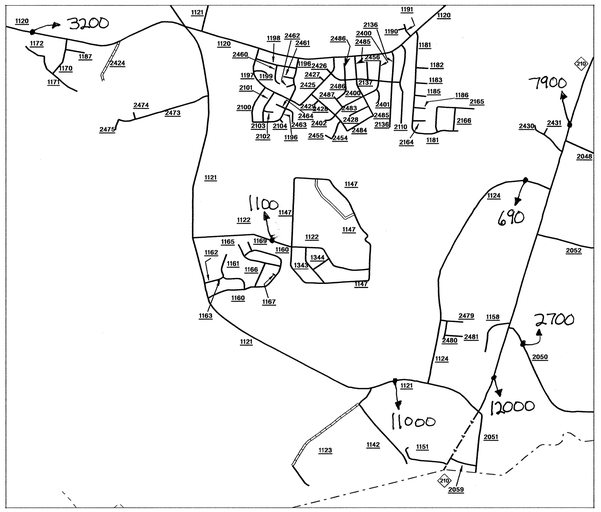

Inset 1

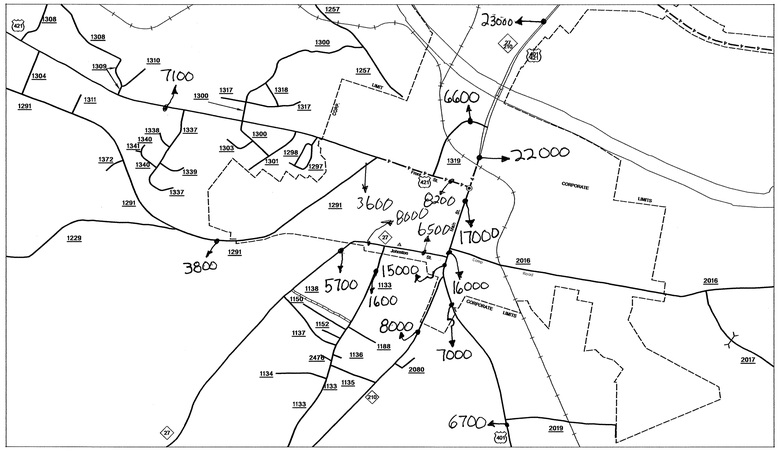

Lillington
Pop. 2,992

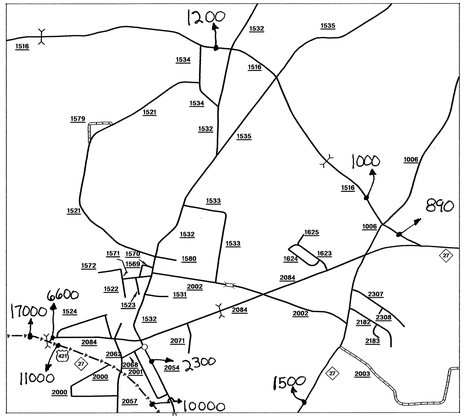

Buies Creek

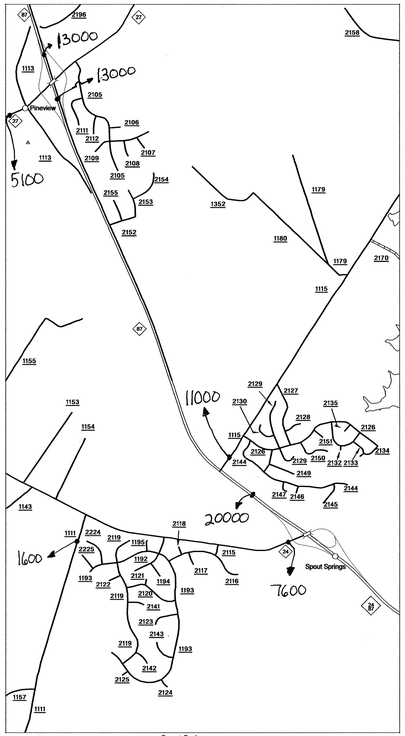

Spout Springs

Dunn and vicinity

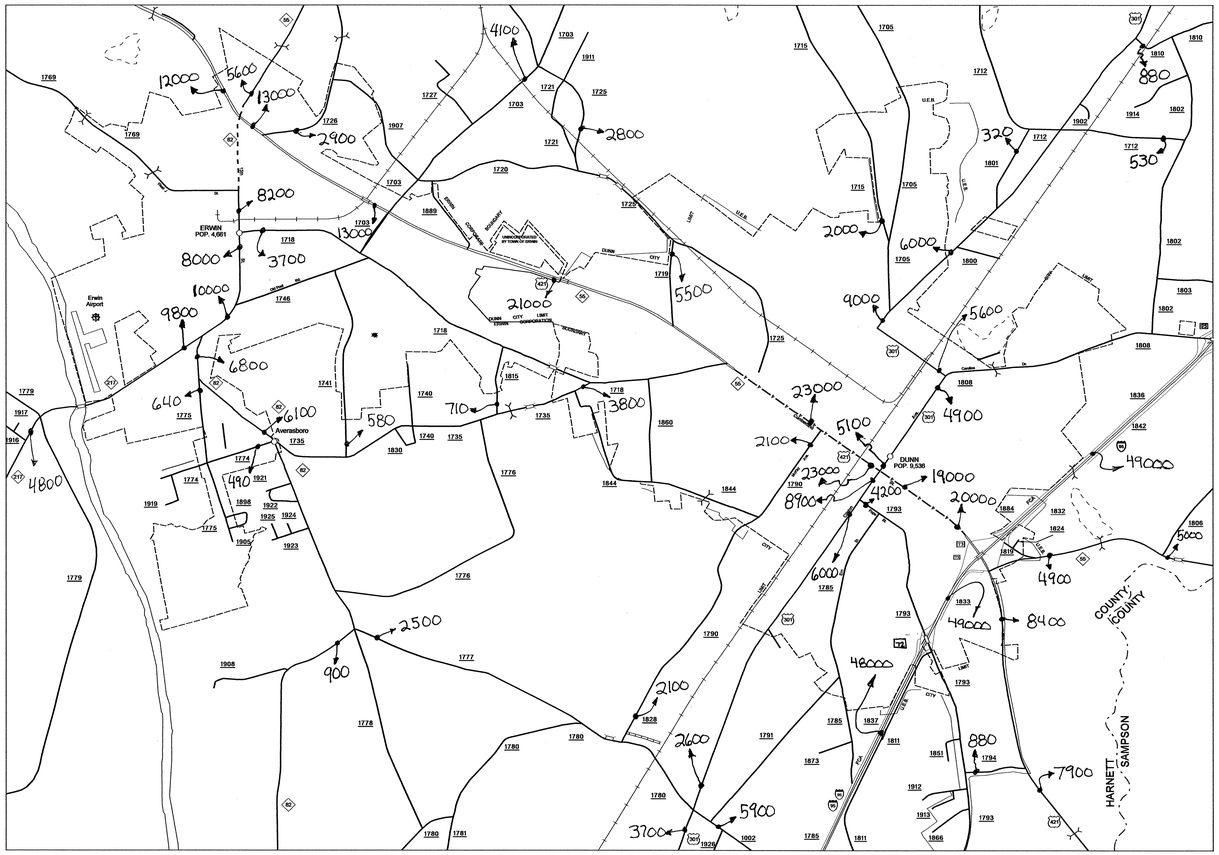

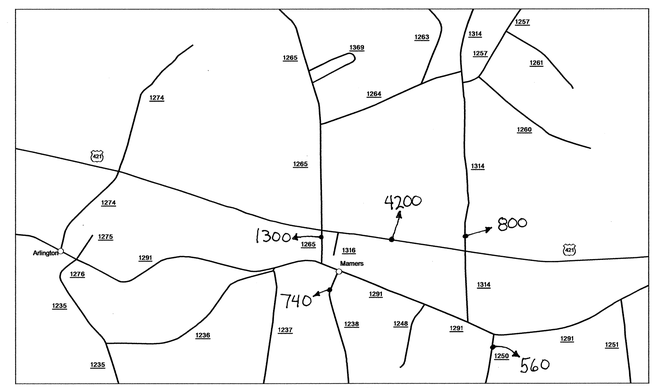

Mamers

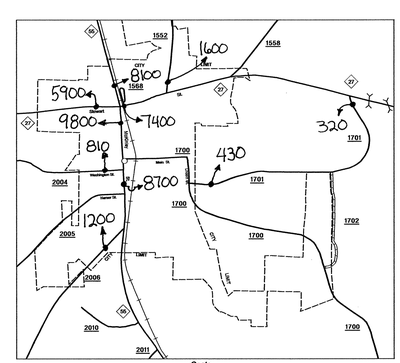

Coats
Pop. 1,924

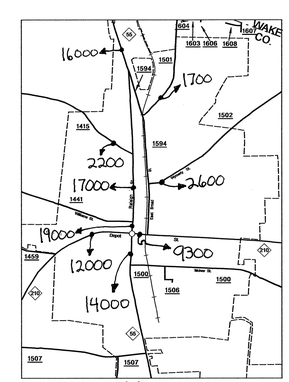

Angier
Pop. 3,652

2009 AADT

ANNUAL AVERAGE DAILY TRAFFIC

HARNETT COUNTY

NORTH CAROLINA

GENERATED BY THE

TRAFFIC SURVEY GROUP

TRANSPORTATION PLANNING BRANCH

BASE MAPPING PREPARED BY

NORTH CAROLINA DEPARTMENT OF TRANSPORTATION

STATE ROAD MAINTENANCE UNIT
MAPPING & INFORMATION SECTION

IN COOPERATION WITH THE

U.S.DEPARTMENT OF TRANSPORTATION

FEDERAL HIGHWAY ADMINISTRATION

SCALE

1 0 1 MILE

10,000 FOOT GRID BASED ON NORTH CAROLINA PLANE COORDINATE SYSTEM

POLYCONIC PROJECTION

132

SHEET 2 OF 2

COPIES OF THIS MAP ARE AVAILABLE TO THE PUBLIC AT A NOMINAL COST.
ADDRESS:

N.C. DEPARTMENT OF TRANSPORTATION
INFORMATION, MAPPING, AND GRAPHICS
3407 CARL SANDBURG CT.
RALEIGH, N.C. 27610

REVISED
6/30/05 MAG
9/1/06 JMB
10/24/06 JMB
2/5/07 JMB
5/11/07 JMB
10/09/07 JMB
11/21/07 JMB
3/5/08 RLN
9/30/08 RLN
11/10/08 RLN
2/6/09 RLN
10/13/09 SJM
12/10/09SM

HARNETT SUB 1

Traffic Survey Group, 1547 Mail Service Center, Raleigh, N.C. 27699-1547

DIVISION 4 DISTRICT 3 HARNETT COUNTY NORTH CAROLINA 085