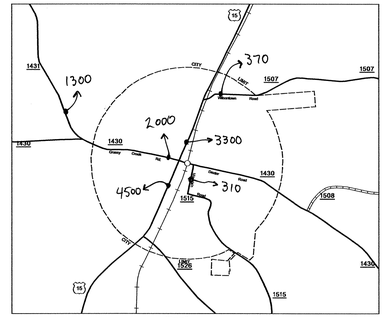

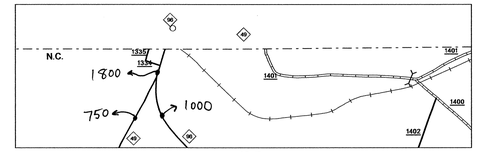

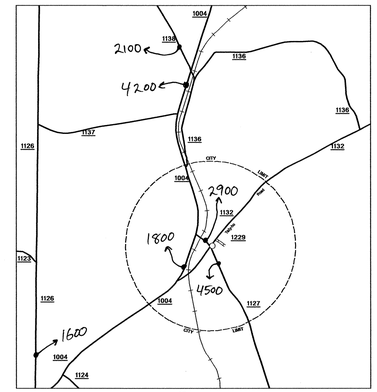

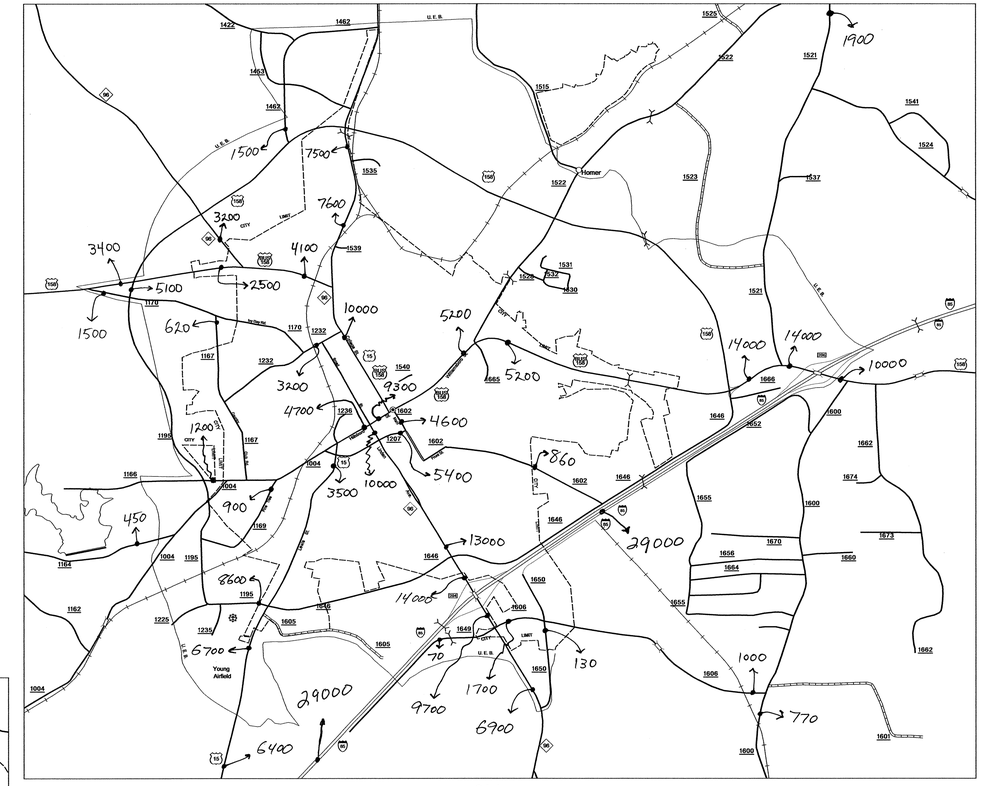

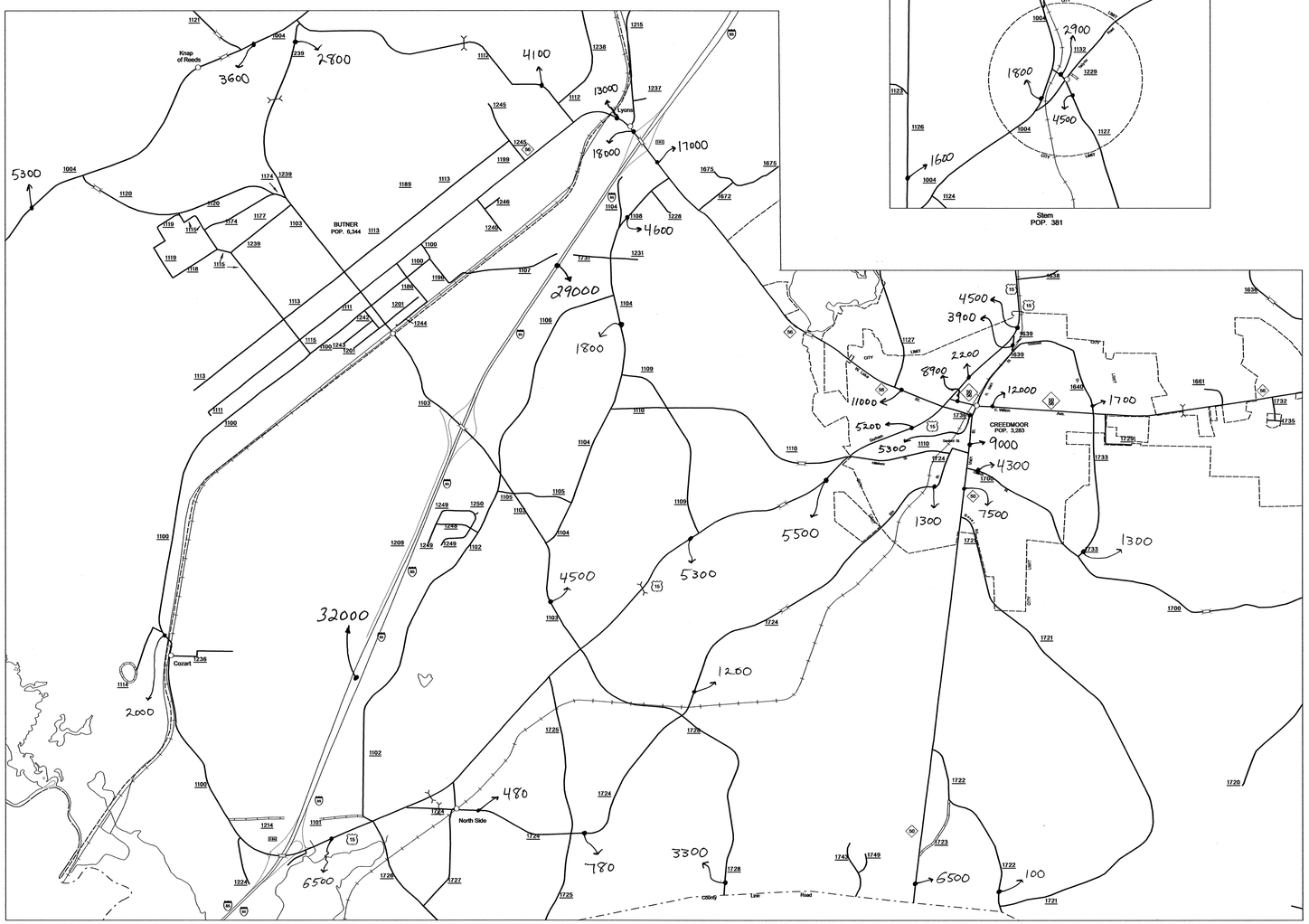

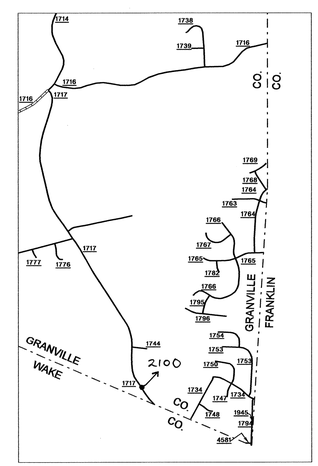

Inset 1

N
W E
S

2009 AADT

ANNUAL AVERAGE DAILY TRAFFIC

GRANVILLE COUNTY

NORTH CAROLINA

GENERATED BY THE

TRAFFIC SURVEY GROUP

TRANSPORTATION PLANNING BRANCH

BASE MAPPING PREPARED BY

NORTH CAROLINA DEPARTMENT OF TRANSPORTATION

STATE ROAD MAINTENANCE UNIT
MAPPING & INFORMATION SECTION

IN COOPERATION WITH THE

U.S.DEPARTMENT OF TRANSPORTATION

FEDERAL HIGHWAY ADMINISTRATION

SCALE

1 0 1 MILE

10,000 FOOT GRID BASED ON NORTH CAROLINA PLANE COORDINATE SYSTEM

POLYCONIC PROJECTION

SHEET 2 OF 2

Disclaimer:

COPIES OF THIS MAP ARE AVAILABLE TO THE PUBLIC AT A NOMINAL COST.

PRINTED BY:
N.C. DEPARTMENT OF TRANSPORTATION
INFORMATION,MAPPING, AND GRAPHICS
1549 MAIL SERVICE CENTER
RALEIGH, N.C. 27699

REVISED
12/21/07 MEM
3/21/08 MEM
6/26/08 MEM
9/25/08 MEM
1/2/09 MEM
2/6/09 MEM
7/29/09 MEM
10/30/09 MEM

GRANVILLE

Traffic Survey Group, 1547 Mail Service Center, Raleigh, N.C. 27699-1547 DIVISION 4 DISTRICT 2 GRANVILLE COUNTY NORTH CAROLINA 077