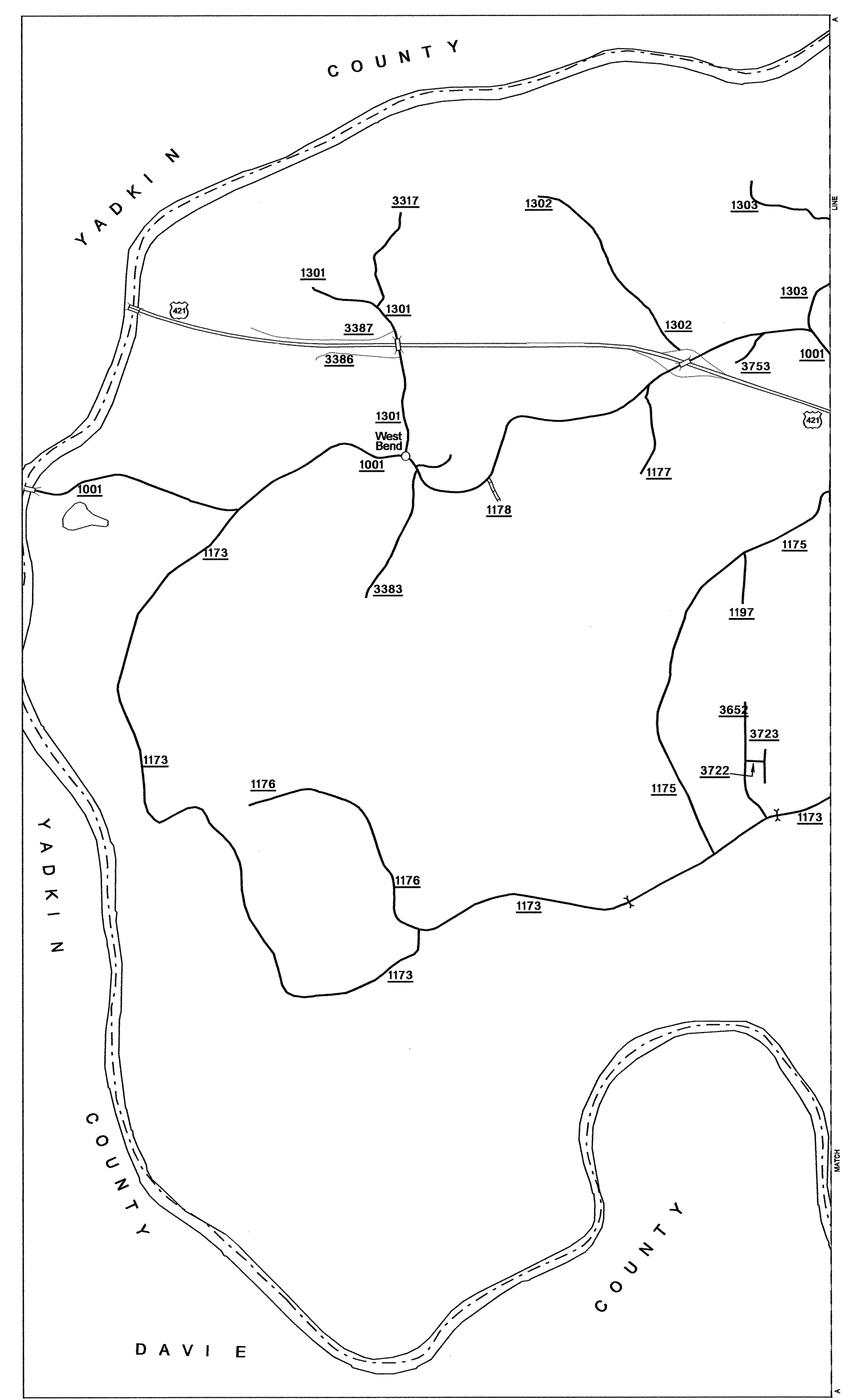


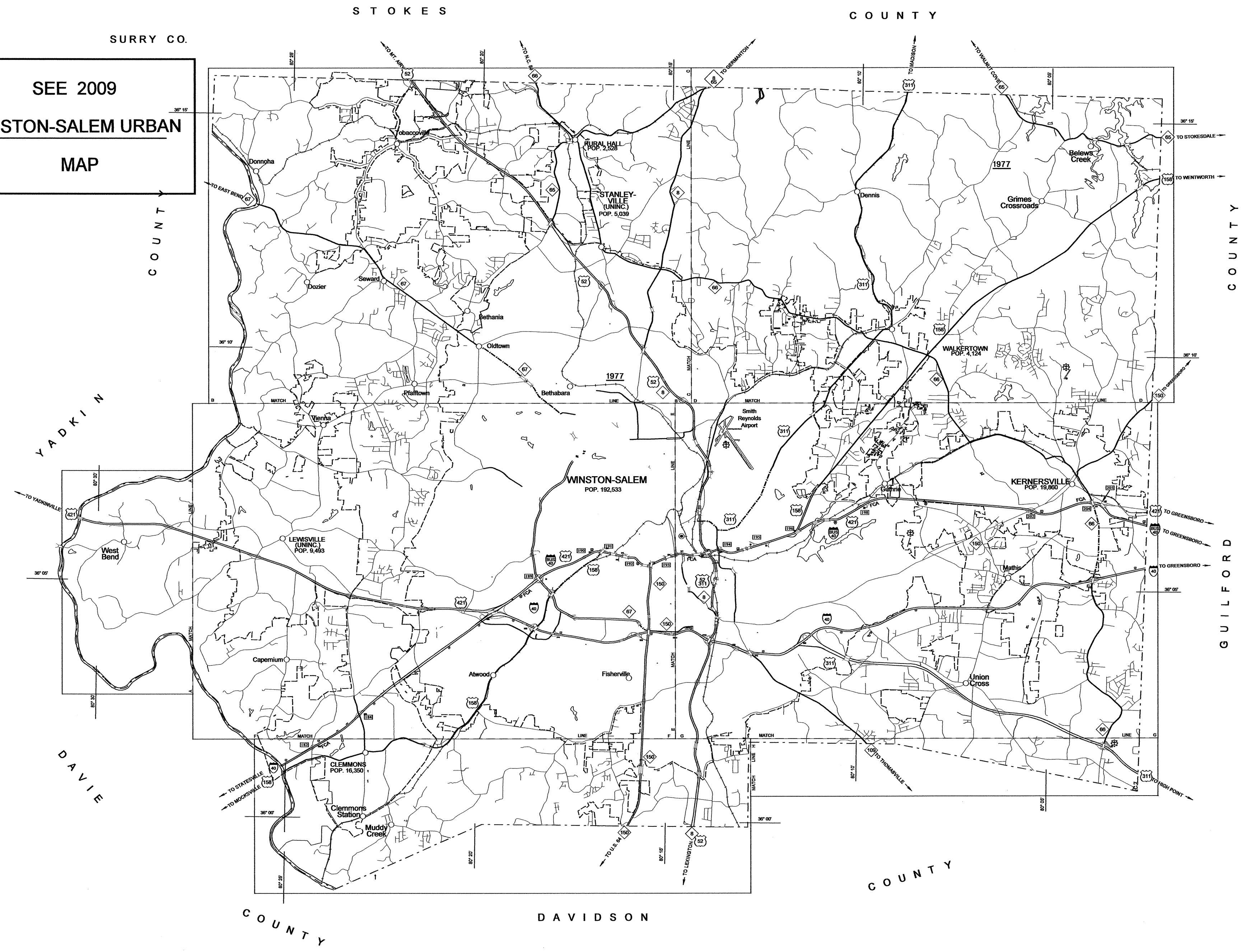
Disclaimer:

COPIES OF THIS MAP ARE AVAILABLE TO THE PUBLIC AT A NOMINAL COST. ADDRESS: FORSYTH COUNTY MAINTENANCE BRANCH, 1547 MAIL SERVICE CENTER, RALEIGH, NC 27699-1547. PHONE: 919-873-2200. FAX: 919-873-2201. E-MAIL: FORSYTH@NCDOT.GOV

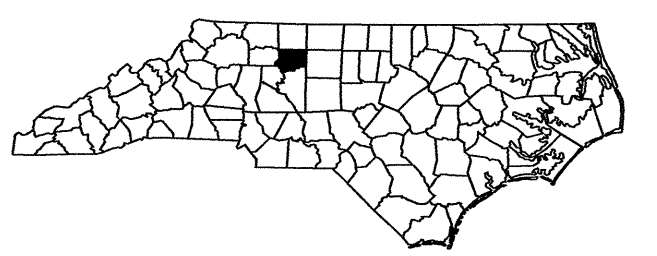

REVISED: 10/12/07 JMB, 12/04/07 JMB, 2/12/08 JMB, 6/22/08 RLN, 10/20/08 RLN, 12/12/08 RLN, 1/15/09 RLN



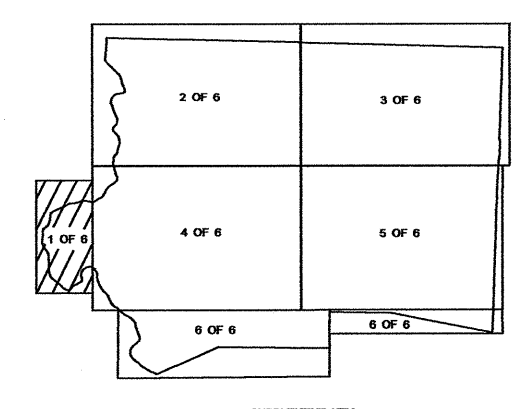
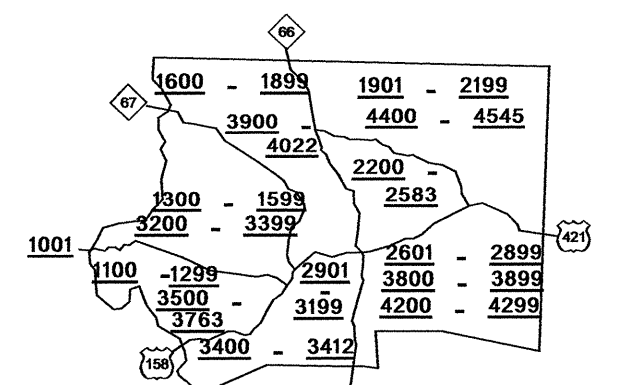
SEE 2009 WINSTON-SALEM URBAN MAP



- LEGEND: PRIMITIVE OR UNIMPROVED ROAD, GRADED AND DRAINED ROAD, HARD SURFACED ROAD, 4 LANE UNDIVIDED HIGHWAY, DIVIDED HIGHWAY, HIGHWAY WITH MOUNTAIN PASS, FULL CONTROL ACCESS, NON-SYSTEM ROAD, PROJECTED LOCATION, INTERSECTION DISTANCE, TRAFFIC CIRCLE, HIGHWAY INTERCHANGE, DETAILED HIGHWAY INTERCHANGE, ROAD THROUGH MOUNTAIN PASS, HIGHWAY BRIDGE, OVERPASS, DRAW SPAN ON BRIDGE, HIGHWAY TUNNEL, FORD, INTERSTATE HIGHWAY, U.S. NUMBERED HIGHWAY, N.C. NUMBERED HIGHWAY, U.S. NUMBERED BICYCLE ROUTE, N.C. NUMBERED BICYCLE ROUTE, INTERSTATE INTERCHANGE NUMBER, SECONDARY ROAD NUMBER, CABLE, RAILROAD, ANY NUMBER OF TRACKS, RAILROAD, ANY NUMBER OF TRACKS USED BY MORE THAN ONE OPERATION COMPANY OR ADJACENT RIGHTS-OF-WAY, RAILROAD STATION, GRADE CROSSING, UNDERPASS, OVERPASS, RAILROAD TUNNEL, INSET AREA, URBAN EXTENSION BOUNDARY LINE, RESERVATION OR PARK BOUNDARY, CITY LIMIT, NATIONAL FOREST BOUNDARY, STATE FOREST BOUNDARY, FEDERAL GAMELAND BOUNDARY, STATE GAMELAND BOUNDARY, MILITARY RESERVATION BOUNDARY, COUNTY LINE, STATE LINE, INCORPORATED CITY OR VILLAGE, (GENERALIZED), FREE OR TOLL FERRY, CANAL, NARROW STREAM, WIDE STREAM, DAM WITH LOCK, DAM, RESERVOIR/POND OR LAKE, COMMUNITY AND TOWN CENTER, COUNTY SEAT, SCHOOL, COLLEGE OR UNIVERSITY, HOSPITAL, CHURCH WITH CEMETERY, CEMETERY, PATROL STATION, CORRECTIONAL OR PENAL INSTN., HIGHWAY GARAGE OR MAINT. YARD, HIGHWAY DIV. OR DIST. OFFICE, WEIGHT STATION, MONUMENT - SMALL HISTORICAL SITE, LIGHTHOUSE, MOUNTAIN PEAK, REST AREA, TRIANGULATION STATION, COAST GUARD STATION, MILITARY AIRFIELD, COMMERCIAL OR MUNICIPAL FIELD, HANGAR ON FIELD, LANDING STRIP, MARKED AUXILIARY FIELD



NOTE: MAP INCLUDES ONLY STATE MAINTAINED ROADS OR IMPORTANT NON-SYSTEM ROADS. ROADS SHOWN AS OF JAN. 16, 2009



County Boundary alignments are based on information provided by State and Federal agencies, and are shown in their approximate locations.

2009 AADT ANNUAL AVERAGE DAILY TRAFFIC FORSYTH COUNTY NORTH CAROLINA TRAFFIC SURVEY GROUP

TRANSPORTATION PLANNING BRANCH, BASE MAPING PREPARED BY NORTH CAROLINA DEPARTMENT OF TRANSPORTATION, STATE ROAD MAINTENANCE UNIT, MAPPING & INFORMATION SECTION, IN COOPERATION WITH THE U.S. DEPARTMENT OF TRANSPORTATION, FEDERAL HIGHWAY ADMINISTRATION

