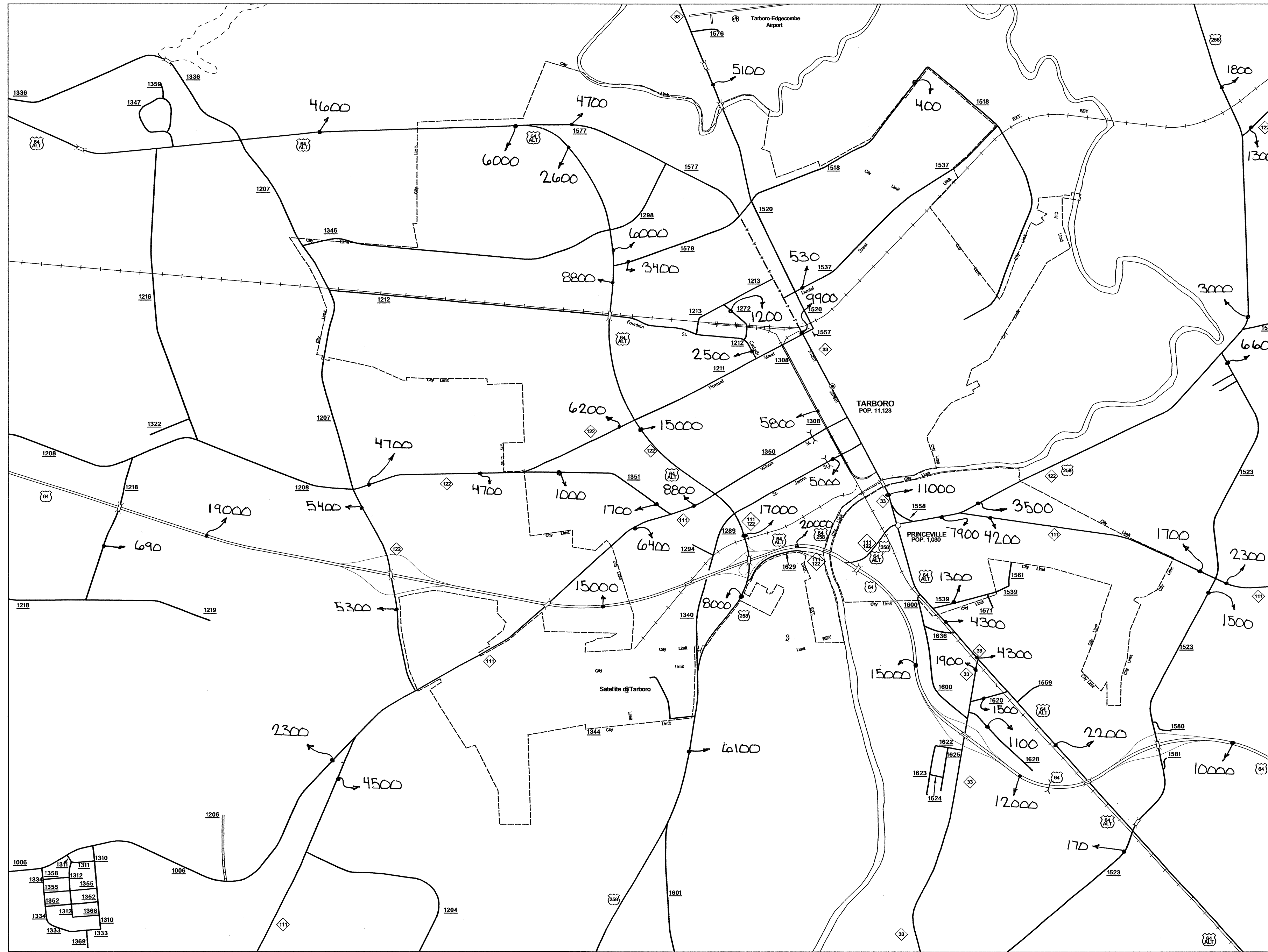
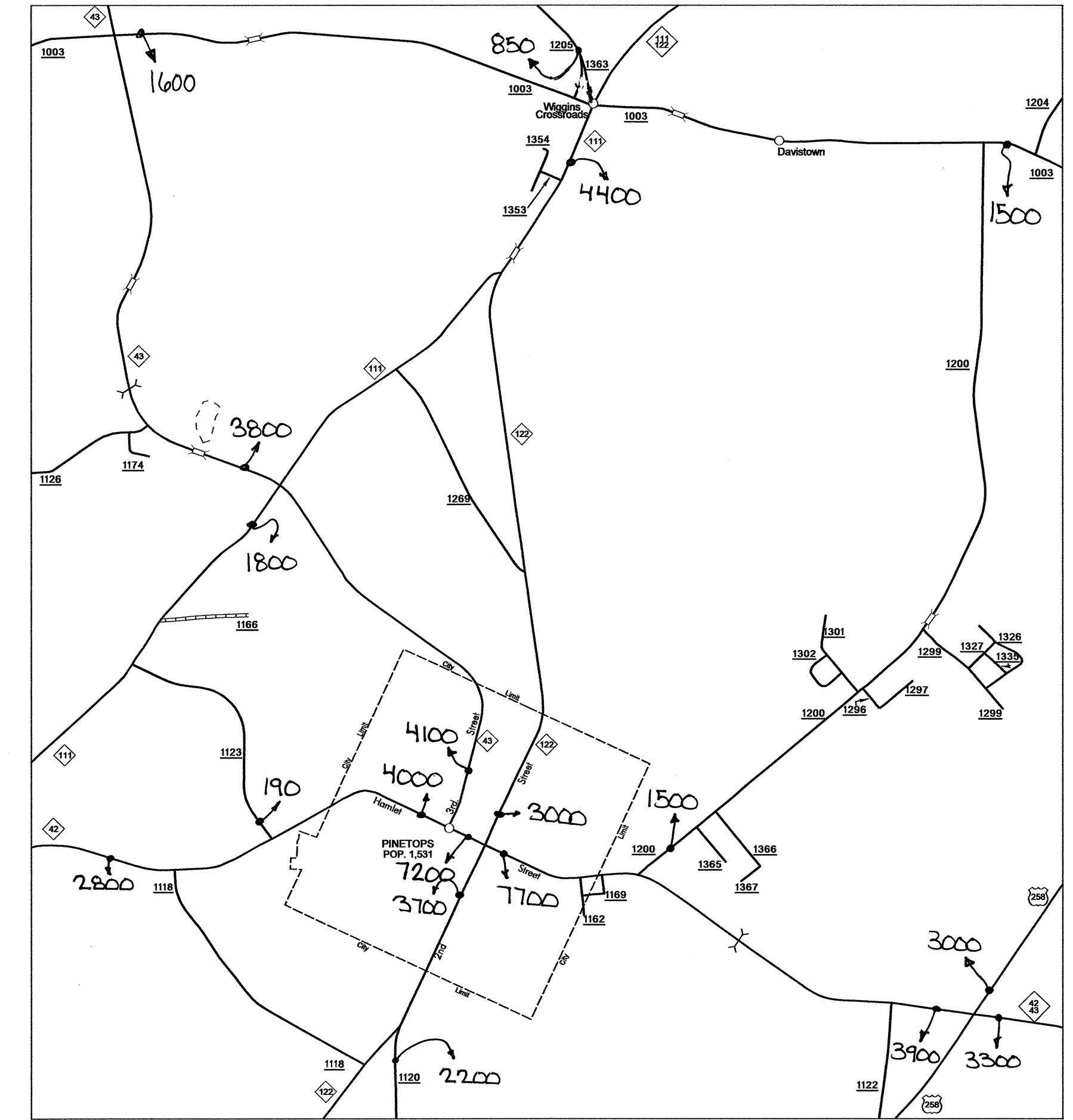


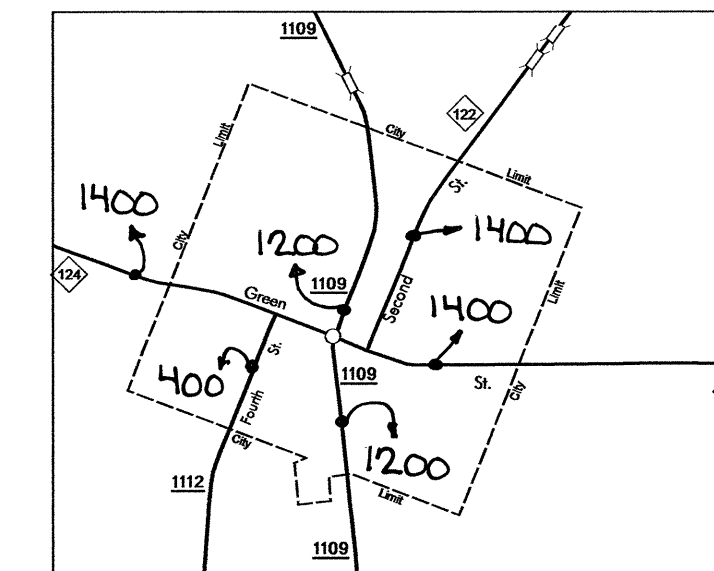
Disclaimer: The IMG Unit's goal is to provide the most accurate information as possible. The magnitude of the data prevents any guarantee of accuracy or completeness. If you find any information that is incorrect, please send your request to the IMG Unit.



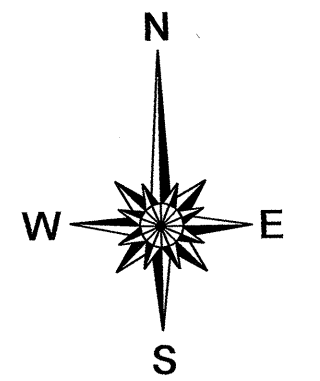

Tarboro and Pinneville
Pop. 12,153



Pinetops
Pop. 1,419



Macclesfield
Pop. 448



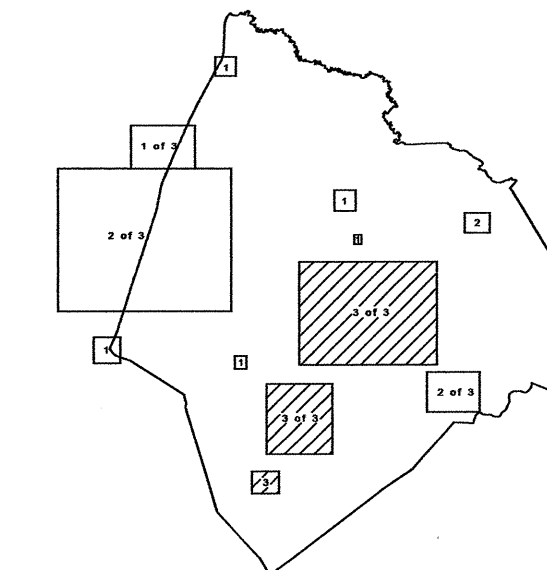
2009 AADT ANNUAL AVERAGE DAILY TRAFFIC EDGECOMBE COUNTY NORTH CAROLINA

GENERATED BY THE
TRAFFIC SURVEY GROUP
TRANSPORTATION PLANNING BRANCH
BASE MAPS PREPARED BY
NORTH CAROLINA DEPARTMENT OF TRANSPORTATION
STATE ROAD MAINTENANCE UNIT
MAPPING & INFORMATION SECTION
IN COOPERATION WITH THE
U.S. DEPARTMENT OF TRANSPORTATION
FEDERAL HIGHWAY ADMINISTRATION

SCALE

10,000 FOOT GRID BASED ON NORTH CAROLINA PLANE COORDINATE SYSTEM
POLYCONIC PROJECTION

1 0 1 MILES



SUPPLEMENT KEY

COPIES OF THIS MAP ARE AVAILABLE TO THE PUBLIC AT A NOMINAL COST. ADDRESS: STATE ROAD MAINTENANCE UNIT, MAPPING & INFORMATION SECTION, 1547 MAIL SERVICE CENTER, RALEIGH, NC 27699-1547

REVISION	DATE	DESCRIPTION
10/20/01 MEM		
10/22/02 MEM		
05/27/03 MEM		
01/30/02 MEM		
10/25/02 MEM		
3/25/03 MEM		
4/1/04 TRP		
2/7/05 TRP		
01/14/06 BDC		
01/11/06 BDC		
11/12/08 BDC		
4/6/09 BDC		