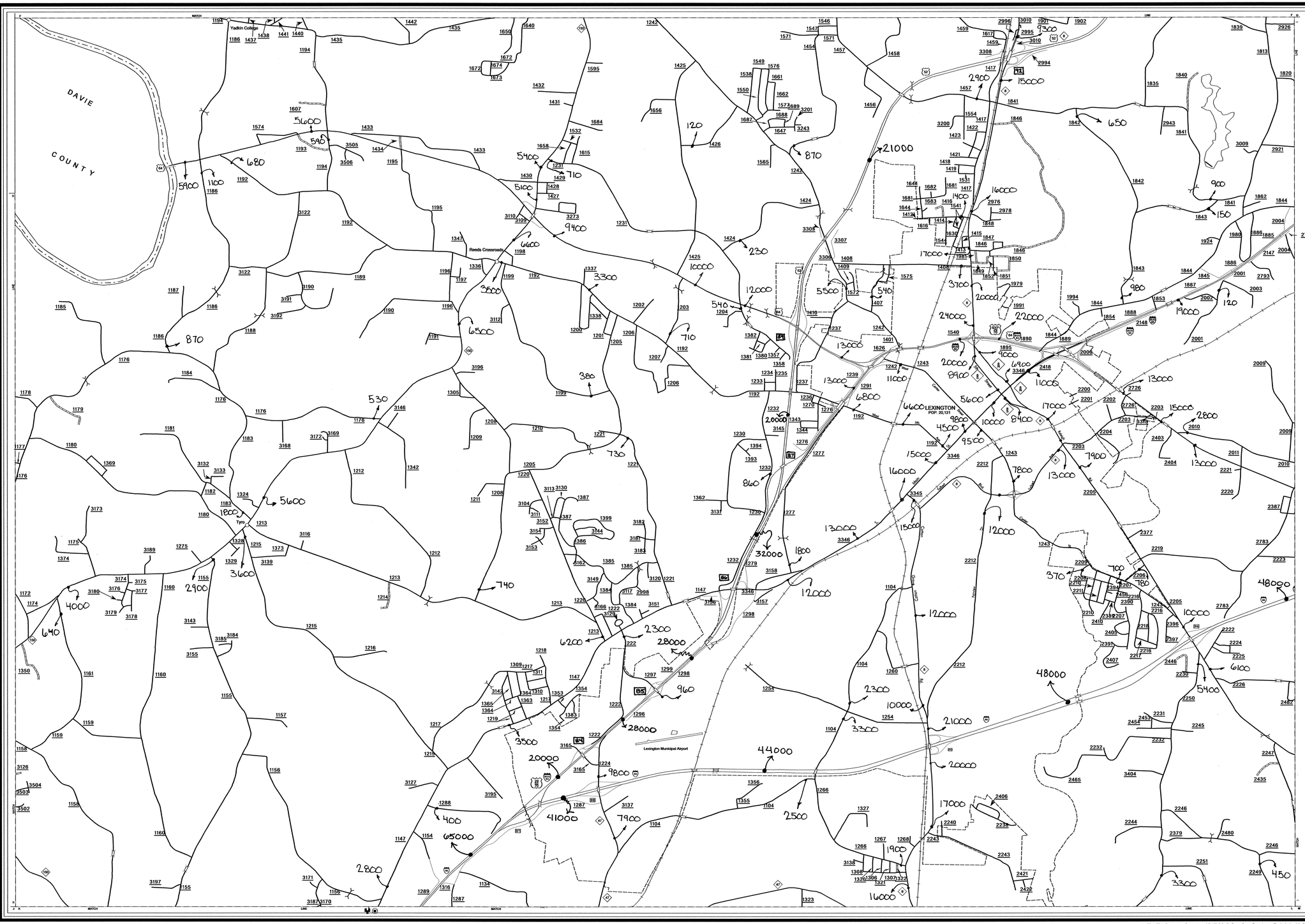

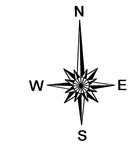

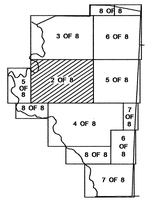

2009 AADT

ANNUAL AVERAGE DAILY TRAFFIC

DAVIDSON COUNTY

NORTH CAROLINA

GENERATED BY THE

TRAFFIC SURVEY GROUP

TRANSPORTATION PLANNING BRANCH

BASE MAPPING PREPARED BY

NORTH CAROLINA DEPARTMENT OF TRANSPORTATION

STATE ROAD MAINTENANCE UNIT
MAPPING & INFORMATION SECTION

IN COOPERATION WITH THE

U.S.DEPARTMENT OF TRANSPORTATION

FEDERAL HIGHWAY ADMINISTRATION

SCALE

1 0 1 MILE

POLYCONIC PROJECTION

082

SHEET 2 OF 8

Disclaimer:

COPIES OF THIS MAP ARE AVAILABLE TO THE PUBLIC AT A NOMINAL COST.
ADDRESS:
N.C. DEPARTMENT OF TRANSPORTATION
INFORMATION, MAPPING, AND GRAPHICS
3401 CARL BANDSBURG CT.
RALEIGH, N.C. 27610

REVISED
9/30/08 RLN
10/30/08 RLN
2/6/09 RLN
4/6/09 SJM
6/19/09 SJM
11/13/09SJM

SUP. 1

DAVIDSON

Traffic Survey Group, 1547 Mail Service Center, Raleigh, N.C. 27699-1547

DIVISION 9 DISTRICT 1 DAVIDSON COUNTY NORTH CAROLINA 057