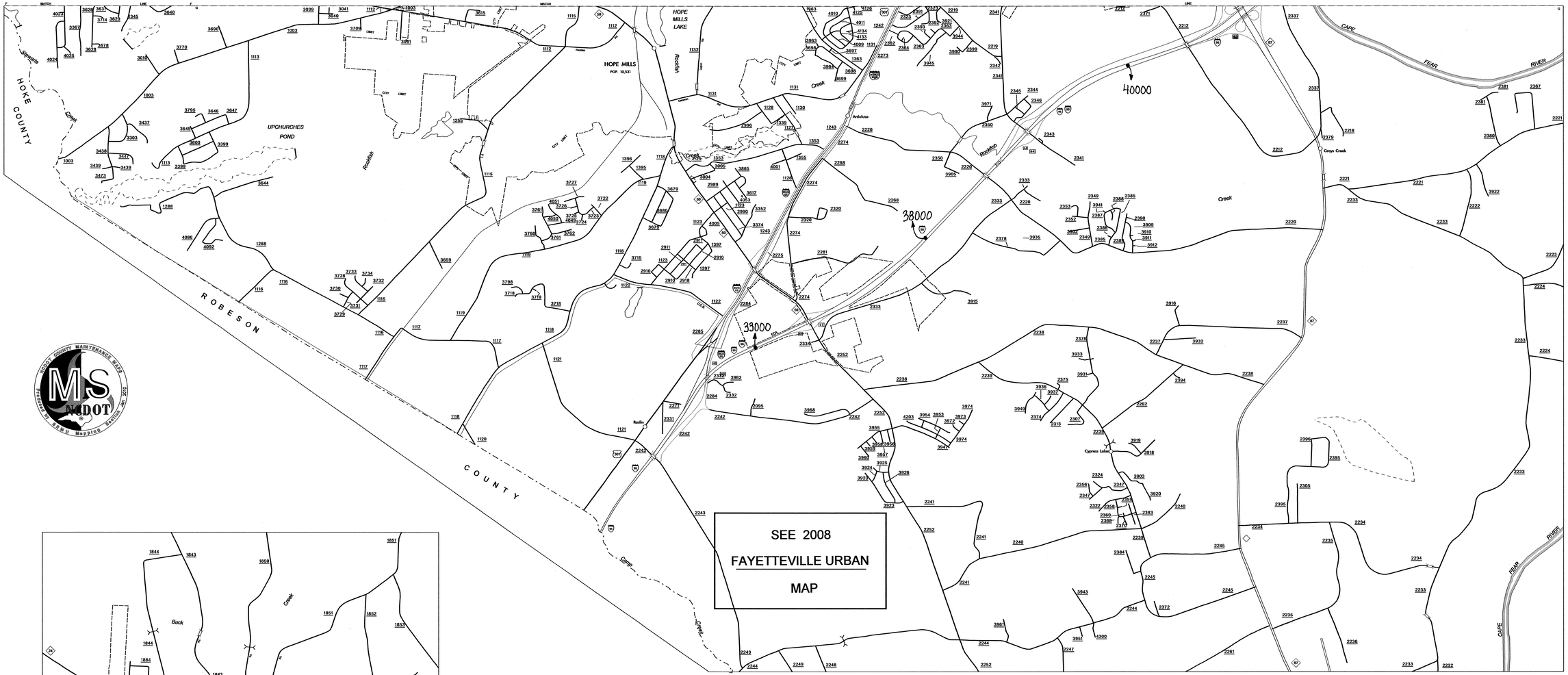

Hope Mills and Vicinity

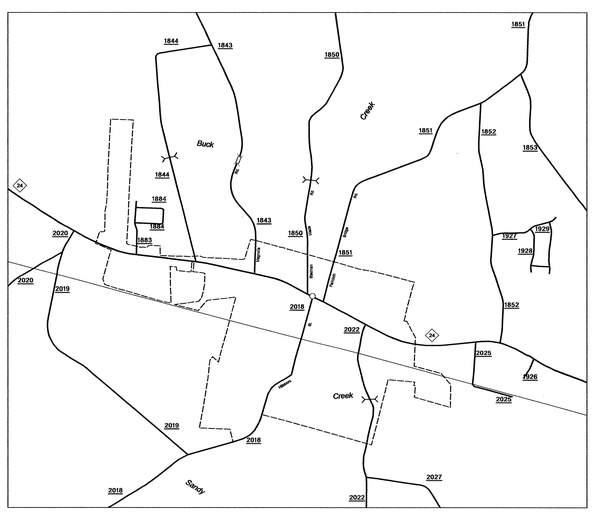

Stedman
Pop. 668

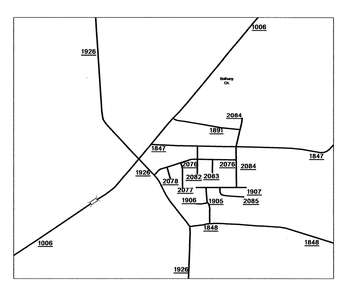

Inset 2

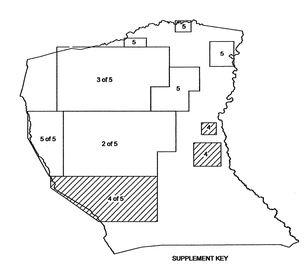

SUPPLEMENT KEY

2009 AADT

ANNUAL AVERAGE DAILY TRAFFIC

CUMBERLAND COUNTY

NORTH CAROLINA

GENERATED BY THE

TRAFFIC SURVEY GROUP

TRANSPORTATION PLANNING BRANCH

BASE MAPPING PREPARED BY

NORTH CAROLINA DEPARTMENT OF TRANSPORTATION

STATE ROAD MAINTENANCE UNIT
MAPPING & INFORMATION SECTION

IN COOPERATION WITH THE

U.S.DEPARTMENT OF TRANSPORTATION

FEDERAL HIGHWAY ADMINISTRATION

SCALE

1 0 1 MILES

10,000 FOOT GRID BASED ON NORTH CAROLINA PLANE COORDINATE SYSTEM

POLYCONIC PROJECTION

074

SHEET 4 OF 5

COPIES OF THIS MAP ARE AVAILABLE TO THE PUBLIC AT A NOMINAL COST.
ADDRESS:
N.C. DEPARTMENT OF TRANSPORTATION
INFORMATION MAPPING AND GRAPHICS
3401 CARL SANDBURG CT.
RALEIGH, N.C. 27610

REVISED
6/18/09SJM
11/09/09SJM

CUMBERLAND SUP-3

Traffic Survey Group, 1547 Mail Service Center, Raleigh, N.C. 27699-1547

DIVISION 4 DISTRICT 2 CUMBERLAND COUNTY NORTH CAROLINA 051