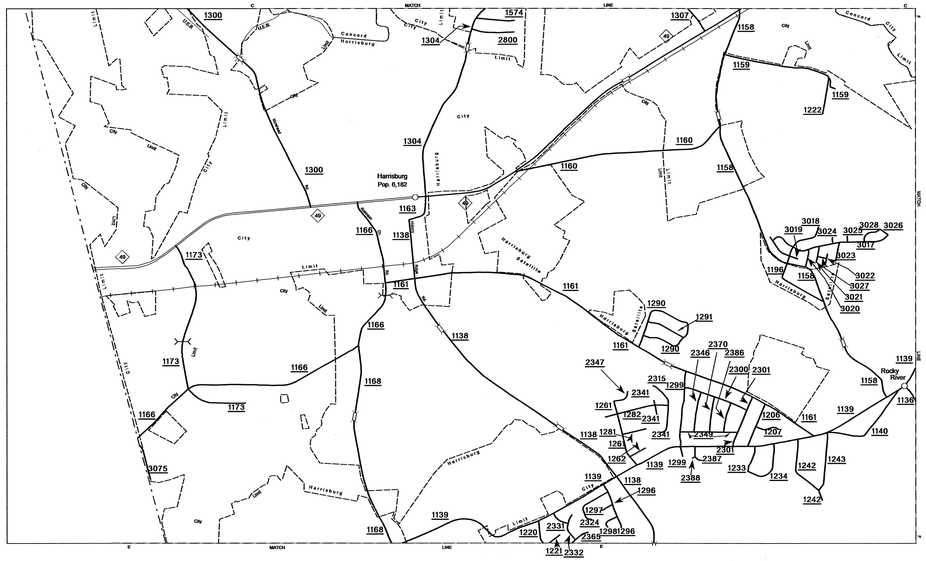

Harrisburg

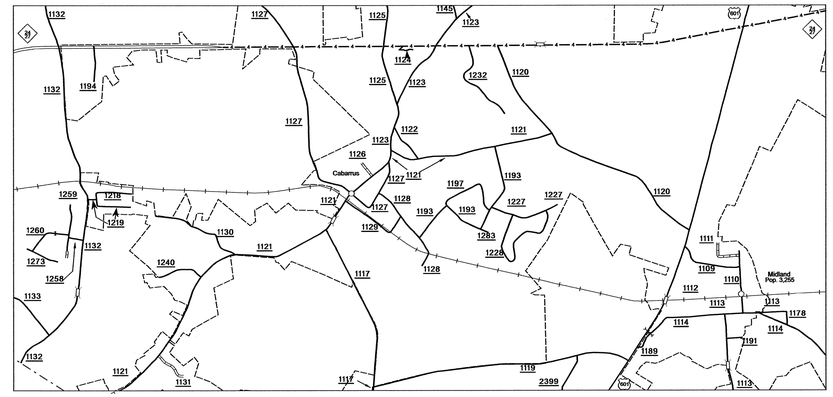

Cabarrus and Midland

SEE 2008
CONCORD-KANNAPOLIS
URBAN MAP

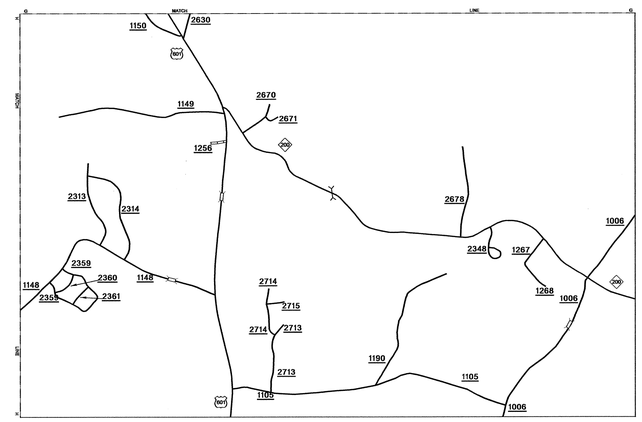

Inset 4

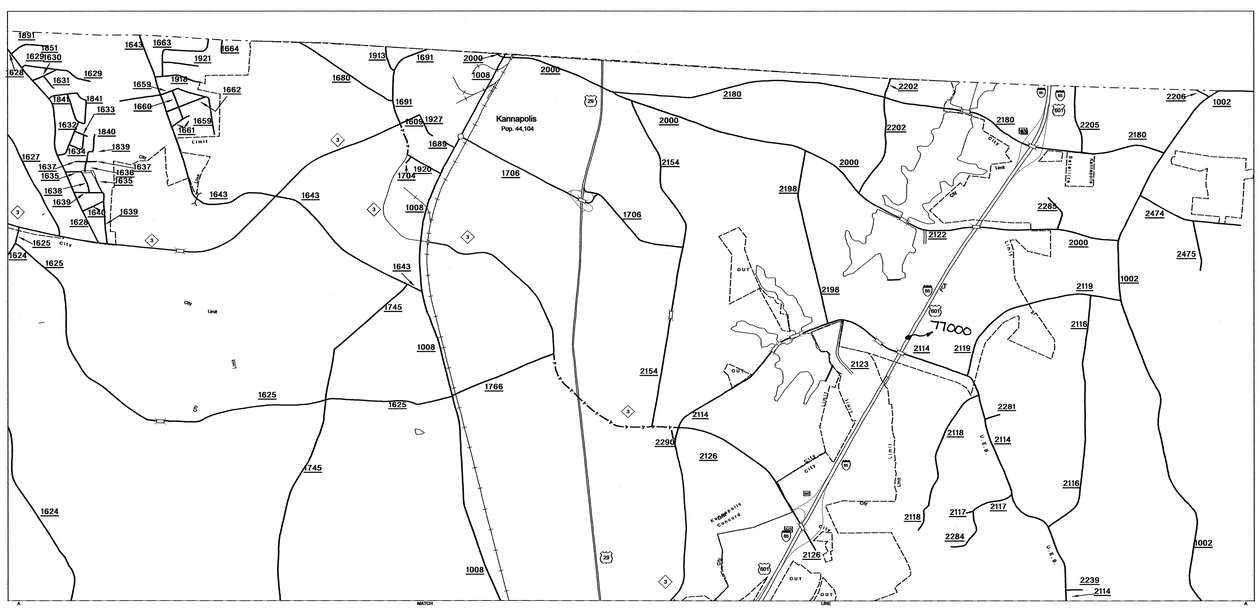

Kannapolis

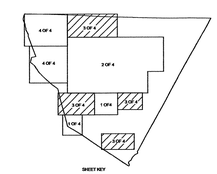

2009 AADT

ANNUAL AVERAGE DAILY TRAFFIC

CABARRUS COUNTY

NORTH CAROLINA

GENERATED BY THE

TRAFFIC SURVEY GROUP

TRANSPORTATION PLANNING BRANCH

BASE MAPPING PREPARED BY

NORTH CAROLINA DEPARTMENT OF TRANSPORTATION

STATE ROAD MAINTENANCE UNIT
MAPPING & INFORMATION SECTION

IN COOPERATION WITH THE

U.S.DEPARTMENT OF TRANSPORTATION

FEDERAL HIGHWAY ADMINISTRATION

SCALE

1 0 1 MILE

POLYCONIC PROJECTION

037

SHEET 3 OF 4

Disclaimer:

COPIES OF THIS MAP ARE AVAILABLE TO THE PUBLIC AT A NOMINAL COST.
ADDRESS:
N.C. DEPARTMENT OF TRANSPORTATION
INFORMATION MAPPING, AND GRAPHICS
3407 CARL SANDBURG CT.
RALEIGH, N.C. 27610

REVISED
6/13/05 YRT
2/9/06 MEM
10/19/06 MEM
5/3/07 MEM
10/9/07 MEM
11/21/07 MEM
12/27/07 MEM
6/9/08 MEM
10/15/08 MEM
1/15/09 MEM
4/15/09 BDG
8/18/09 MEM
10/29/09 MEM

CABARRUS SUP. 2

Traffic Survey Group, 1547 Mail Service Center, Raleigh, N.C. 27699-1547 DIVISION 10 DISTRICT 1 CABARRUS COUNTY NORTH CAROLINA 025