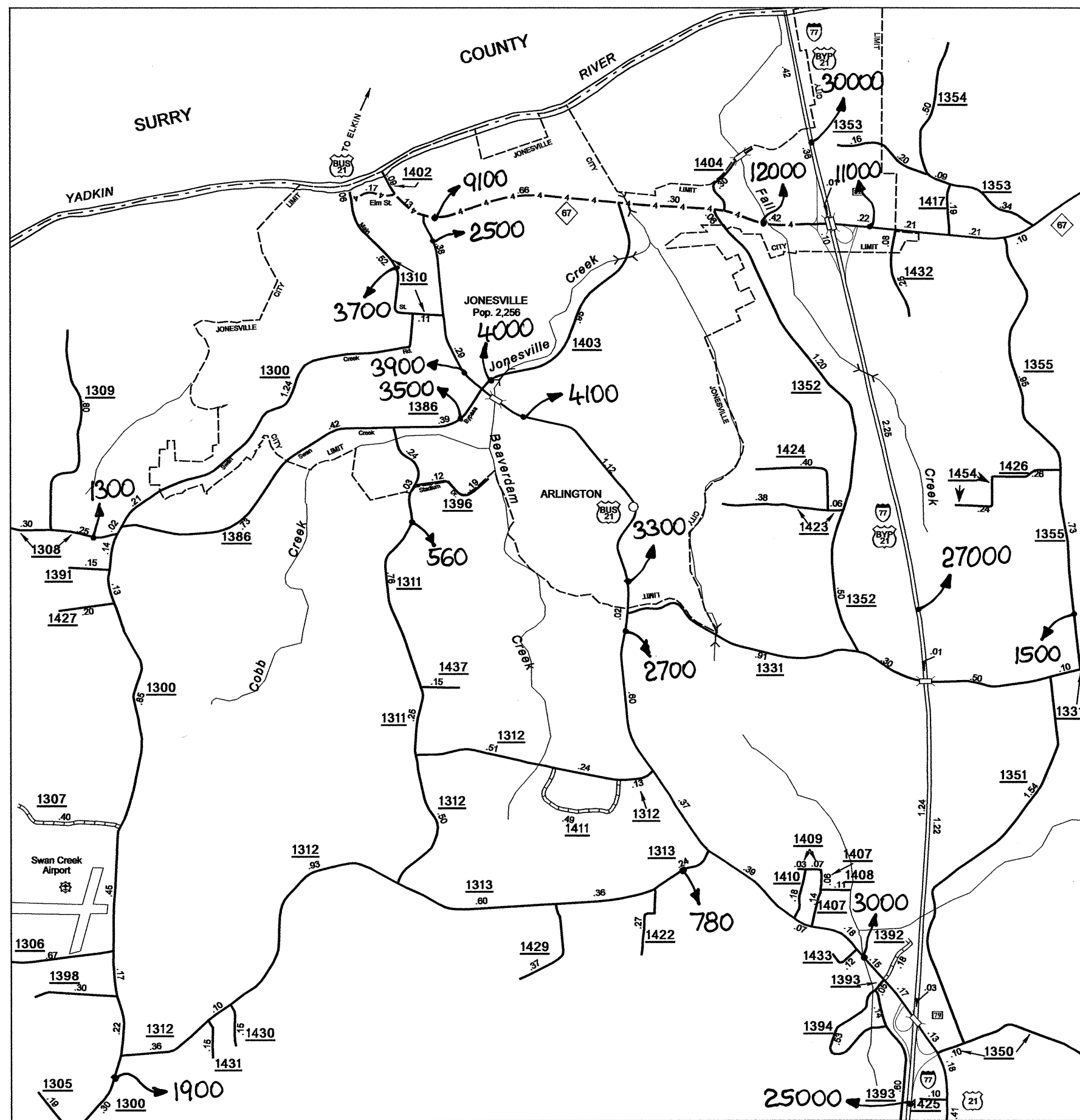
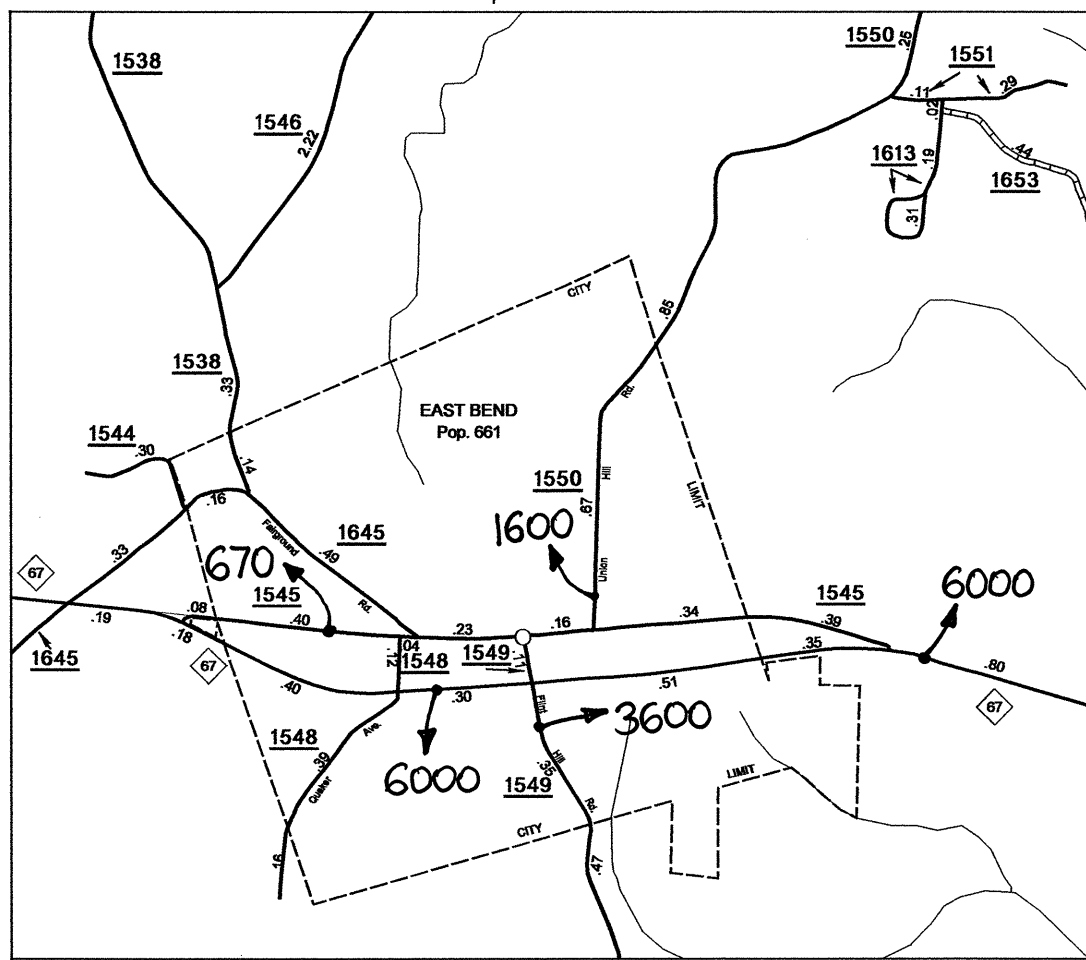


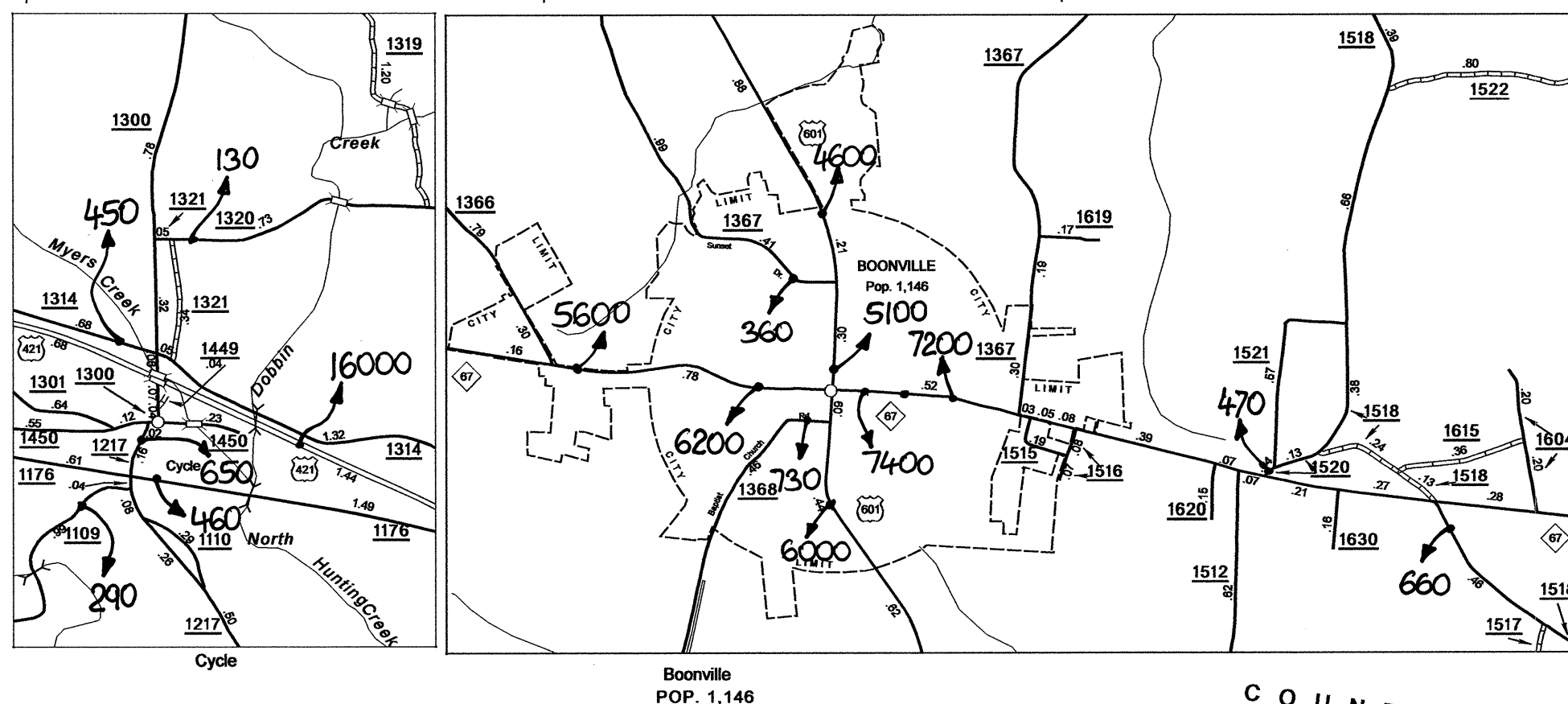
Disclaimer: The IMG Units goal is to provide the most accurate information as possible, the magnitude of the data prevents any guarantee of accuracy or completeness. If you find any information that is incorrect, please send your request to the IMG Unit.



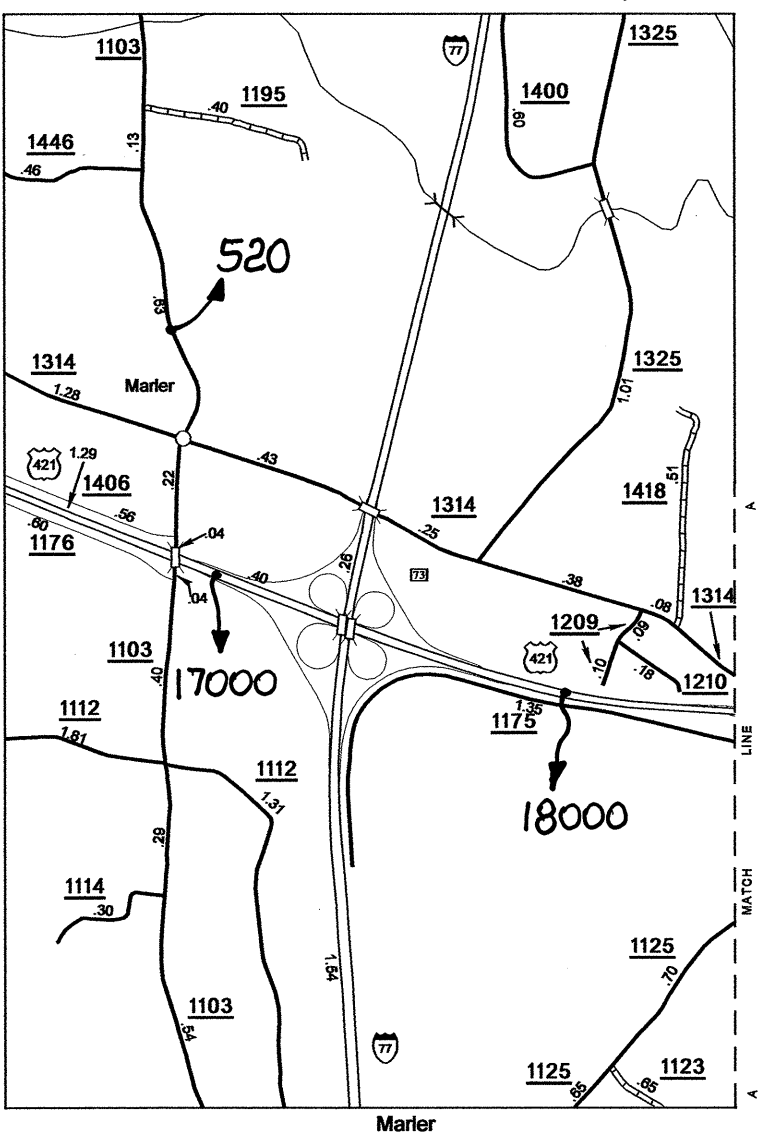
Jonesville and Arlington




East Bend POP. 661



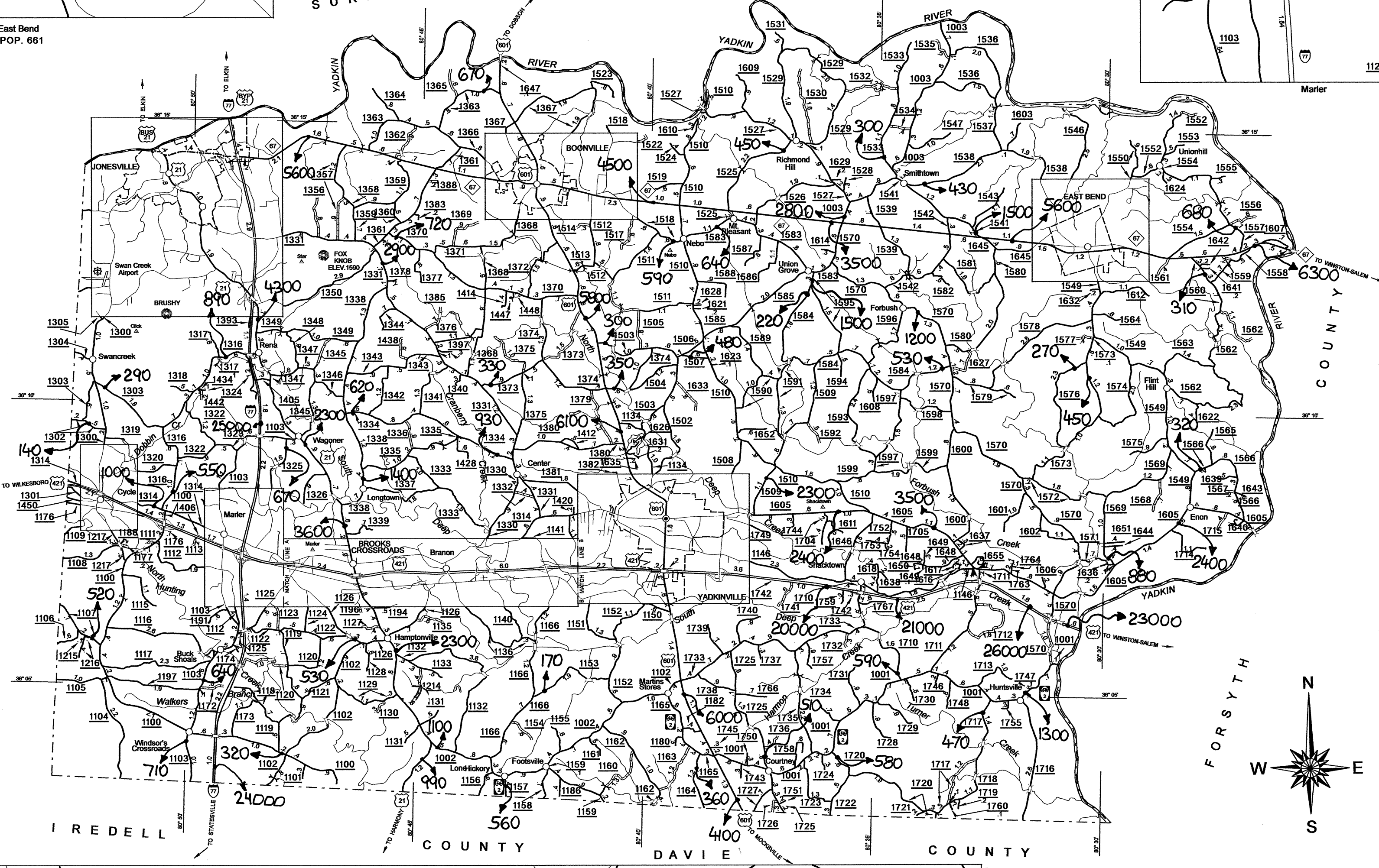
Boonville POP. 1,146



Marler



County Boundary alignments are based on information provided by State and Federal agencies, and are shown in their approximate locations.




WILKES COUNTY

IREDELL COUNTY


DAVIE COUNTY

FORSYTH COUNTY

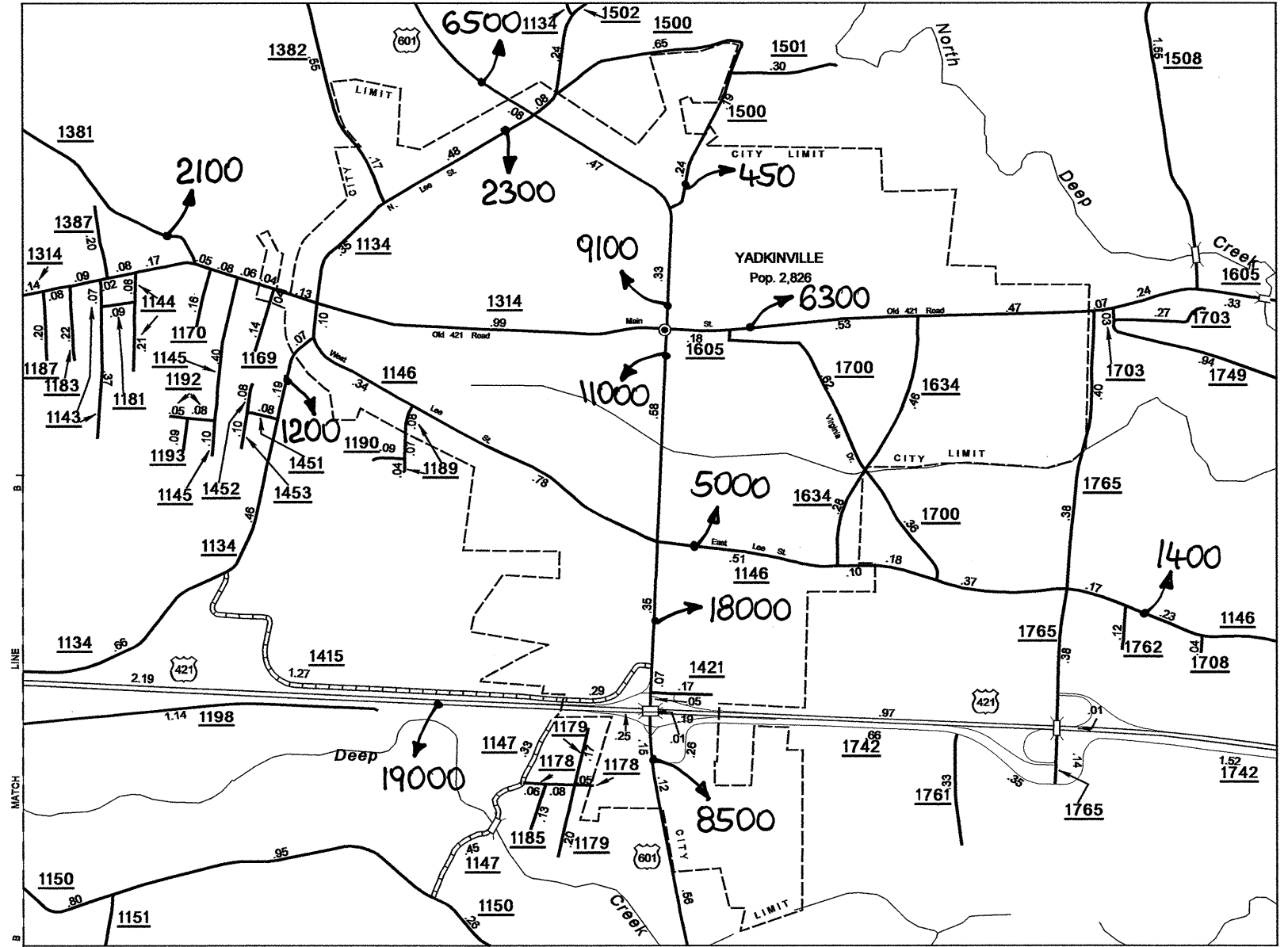


# 2008 AADT ANNUAL AVERAGE DAILY TRAFFIC YADKIN COUNTY NORTH CAROLINA

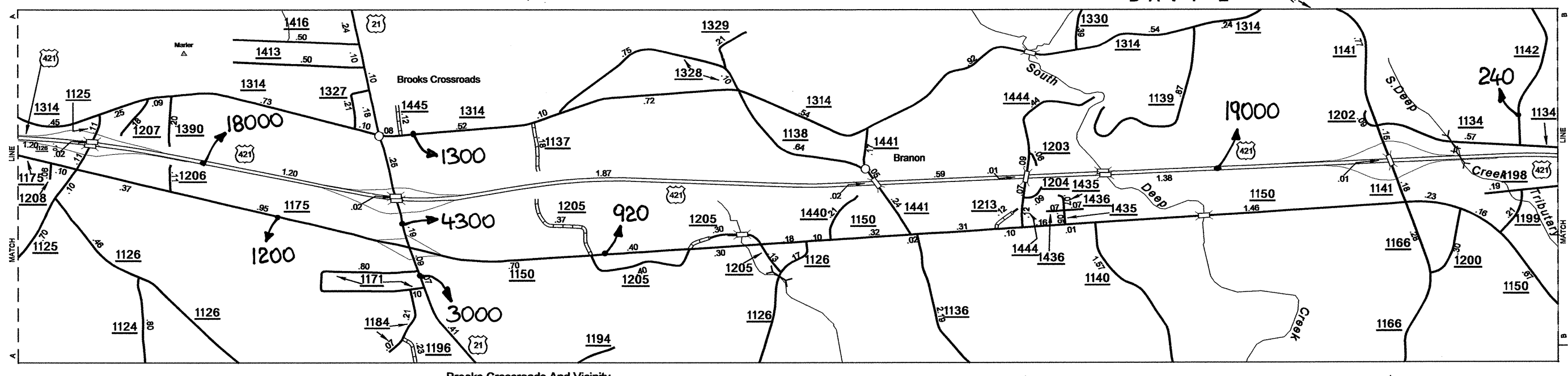
GENERATED BY THE  
**TRAFFIC SURVEY GROUP**  
TRANSPORTATION PLANNING BRANCH  
BASE MAPS PREPARED BY  
NORTH CAROLINA DEPARTMENT OF TRANSPORTATION  
STATE ROAD MAINTENANCE UNIT  
MAPPING & INFORMATION SECTION  
IN COOPERATION WITH THE  
U.S. DEPARTMENT OF TRANSPORTATION  
FEDERAL HIGHWAY ADMINISTRATION



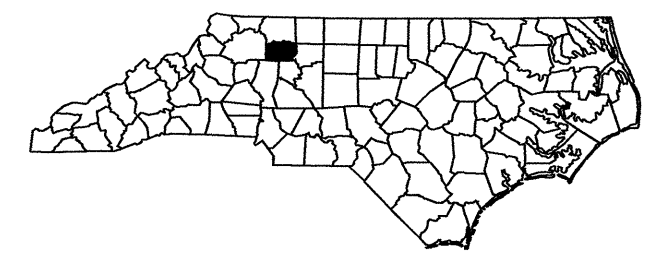
KEY TO COUNTY ROAD NUMBERS  
ALSO NUMBERS 1001 1002 1003



Yackville POP. 2,825



Brooks Crossroads And Vicinity



NOTE: MAP INCLUDES ONLY STATE MAINTAINED ROADS OR IMPORTANT NON-SYSTEM ROADS. ROADS SHOWN AS OF JAN. 7, 2008

REVISED  
9/13/00 JDN  
12/21/01 JDN  
12/19/03 JDN  
11/17/04 JDN  
10/11/05 JDN  
10/25/06 BDK  
9/16/07 BDK  
1/12/08 BDK  
2/4/09 TRP