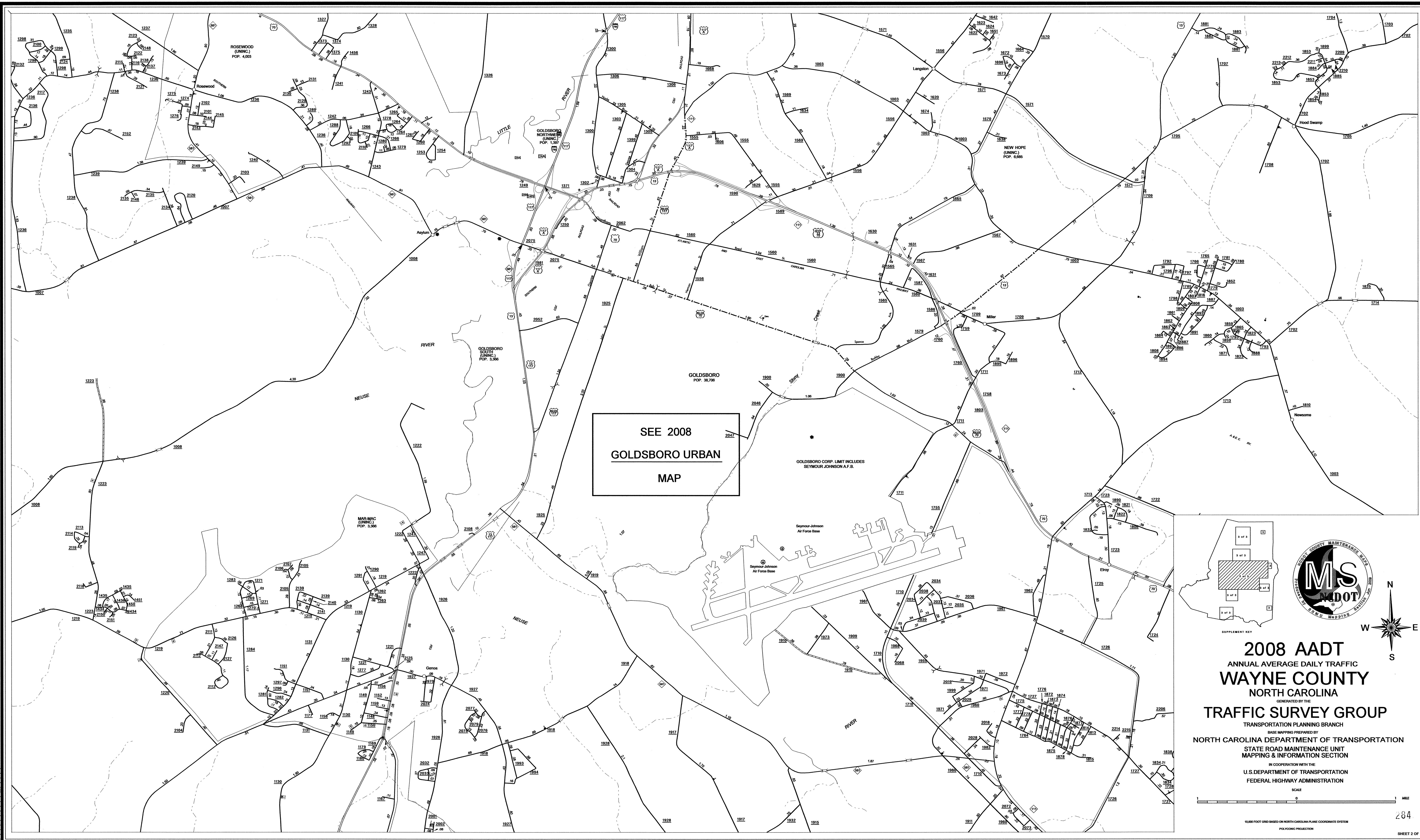

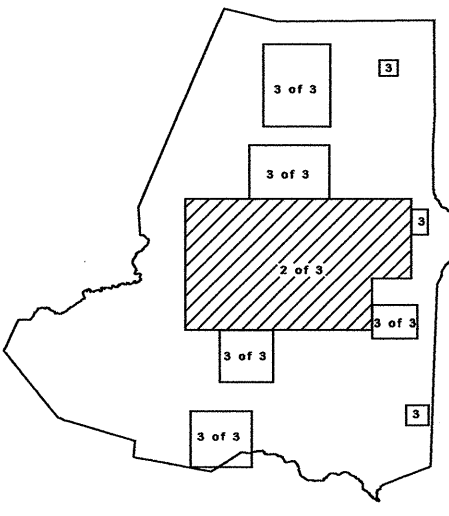


Disclaimer: The IMG Unit's goal is to provide the most accurate information as possible, the magnitude of the data prevents any guarantee of accuracy or completeness. If you find any information that is incorrect, please send your request to the IMG Unit.




SEE 2008
GOLDSBORO URBAN
MAP



2008 AADT ANNUAL AVERAGE DAILY TRAFFIC WAYNE COUNTY NORTH CAROLINA

GENERATED BY THE
TRAFFIC SURVEY GROUP
TRANSPORTATION PLANNING BRANCH
BASE MAPPING PREPARED BY
NORTH CAROLINA DEPARTMENT OF TRANSPORTATION
STATE ROAD MAINTENANCE UNIT
MAPPING & INFORMATION SECTION
IN COOPERATION WITH THE
U.S. DEPARTMENT OF TRANSPORTATION
FEDERAL HIGHWAY ADMINISTRATION



284

COPIES OF THIS MAP AVAILABLE
TO THE PUBLIC AT AN ANNUAL COST:
N.C. DEPARTMENT OF TRANSPORTATION
STATE ROAD MAINTENANCE UNIT
MAPPING & INFORMATION SECTION
RALEIGH, N.C. 27619

REVISIONS

3/26/08	BDS
4/29/08	BDS
6/9/08	BDS
10/17/08	BDS
4/24/09	BDS