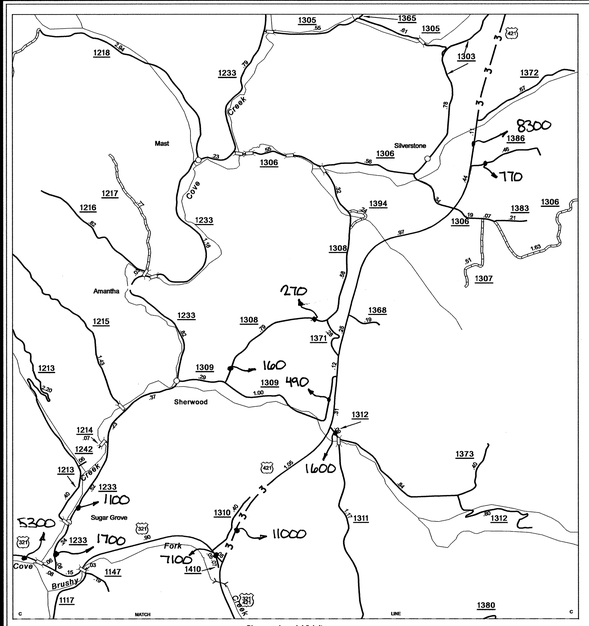

Sherwood and Vicinity

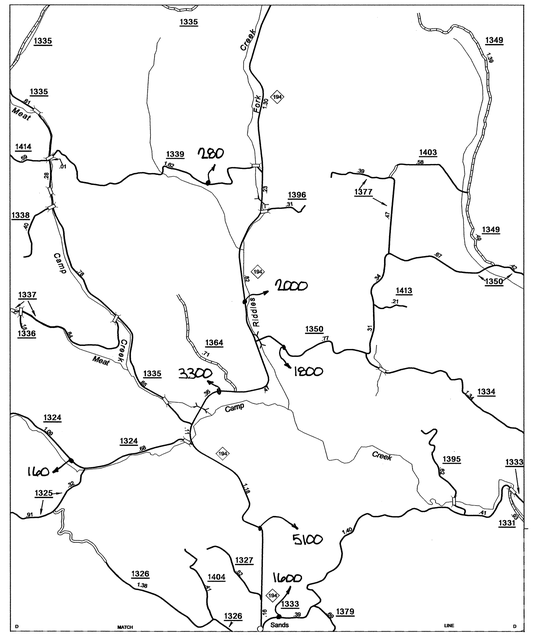

Sands and Vicinity

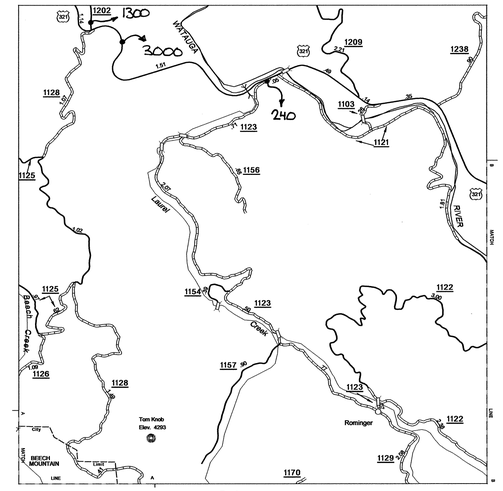

Rominger

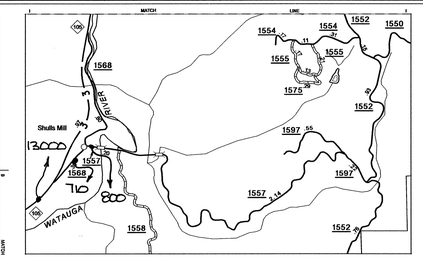

Shulls Mill

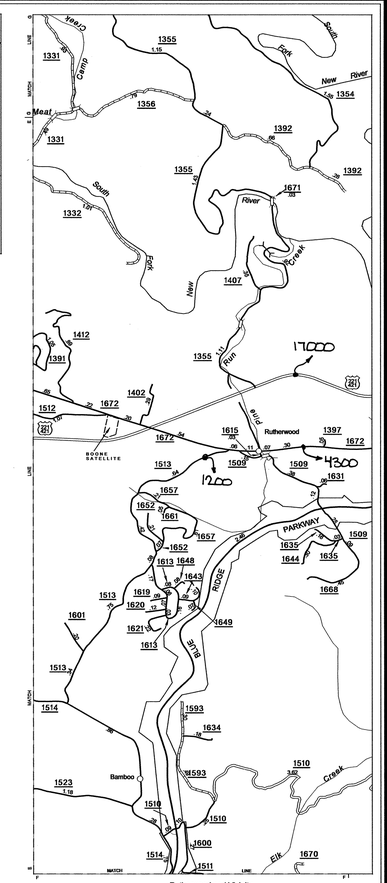

Rutherwood and Vicinity

Boone and Vicinity

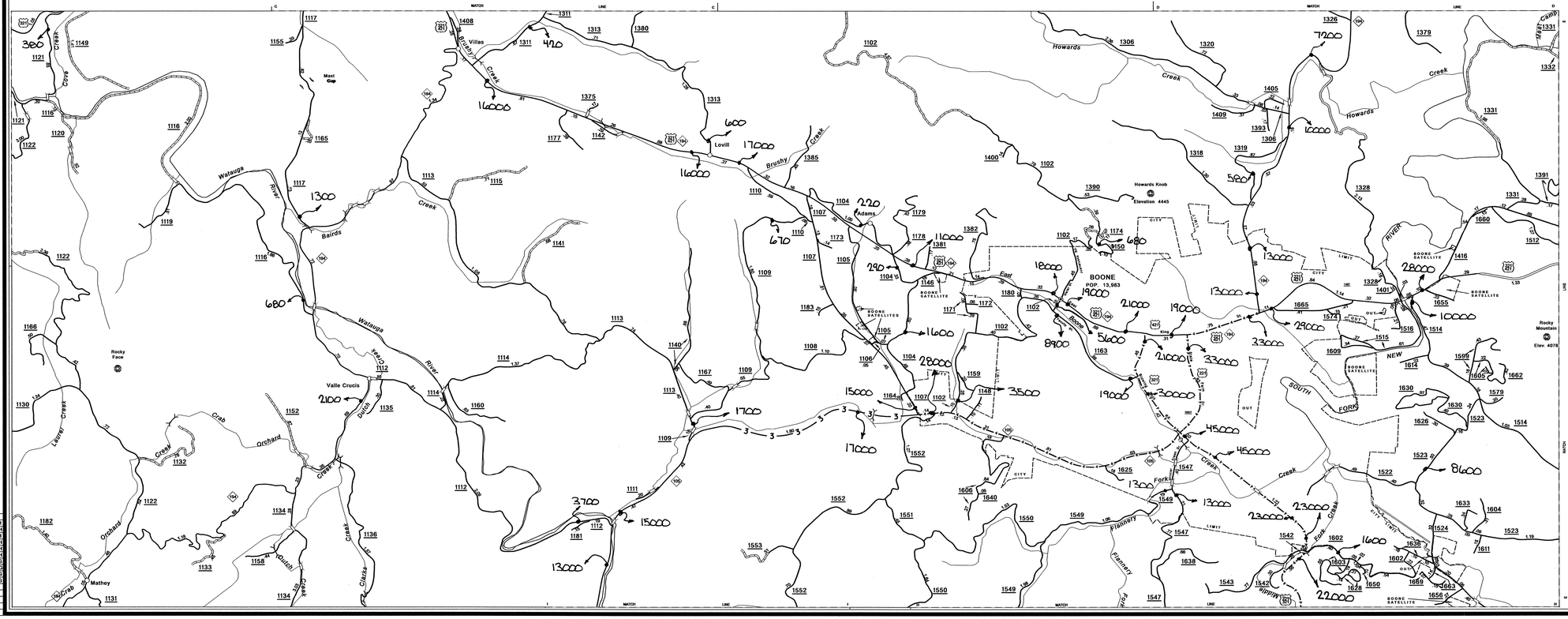

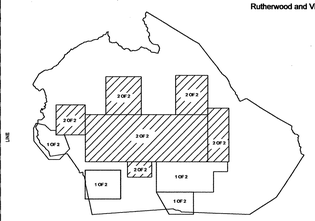

SHEET KEY

2008 AADT

ANNUAL AVERAGE DAILY TRAFFIC

WATAUGA COUNTY

NORTH CAROLINA

GENERATED BY THE

TRAFFIC SURVEY GROUP

TRANSPORTATION PLANNING BRANCH

BASE MAPPING PREPARED BY

NORTH CAROLINA DEPARTMENT OF TRANSPORTATION

STATE ROAD MAINTENANCE UNIT
MAPPING & INFORMATION SECTION

IN COOPERATION WITH THE

U.S.DEPARTMENT OF TRANSPORTATION

FEDERAL HIGHWAY ADMINISTRATION

SCALE

1 0 1 MILE

10,000 FOOT GRID BASED ON NORTH CAROLINA PLANE COORDINATE SYSTEM

POLYCONIC PROJECTION

SHEET 2 OF 2

282

Disclaimer: The IMG Unit's goal is to provide the most accurate information as possible, the magnitude of the data prevents any guarantee of accuracy or completeness. If you find any information that is incorrect, please send your request to the IMG Unit.

COPIES OF THIS MAP ARE AVAILABLE TO THE PUBLIC AT A NOMINAL COST.
ADDRESS:
N.C. DEPARTMENT OF TRANSPORTATION
MAPPING & INFORMATION SERVICES
340 CARL SANDERS CT.
RALEIGH, N.C. 27610

REVISED
8/31/00 JDH
1/23/01 JDH
6/18/02 JDH
11/13/03 JDH
10/25/04 JDH
08/04/05 JDH
6/26/06 BDG
11/20/06 BDG
4/23/07 BDG
2/27/08 BDG

WATAUGA SUP-1