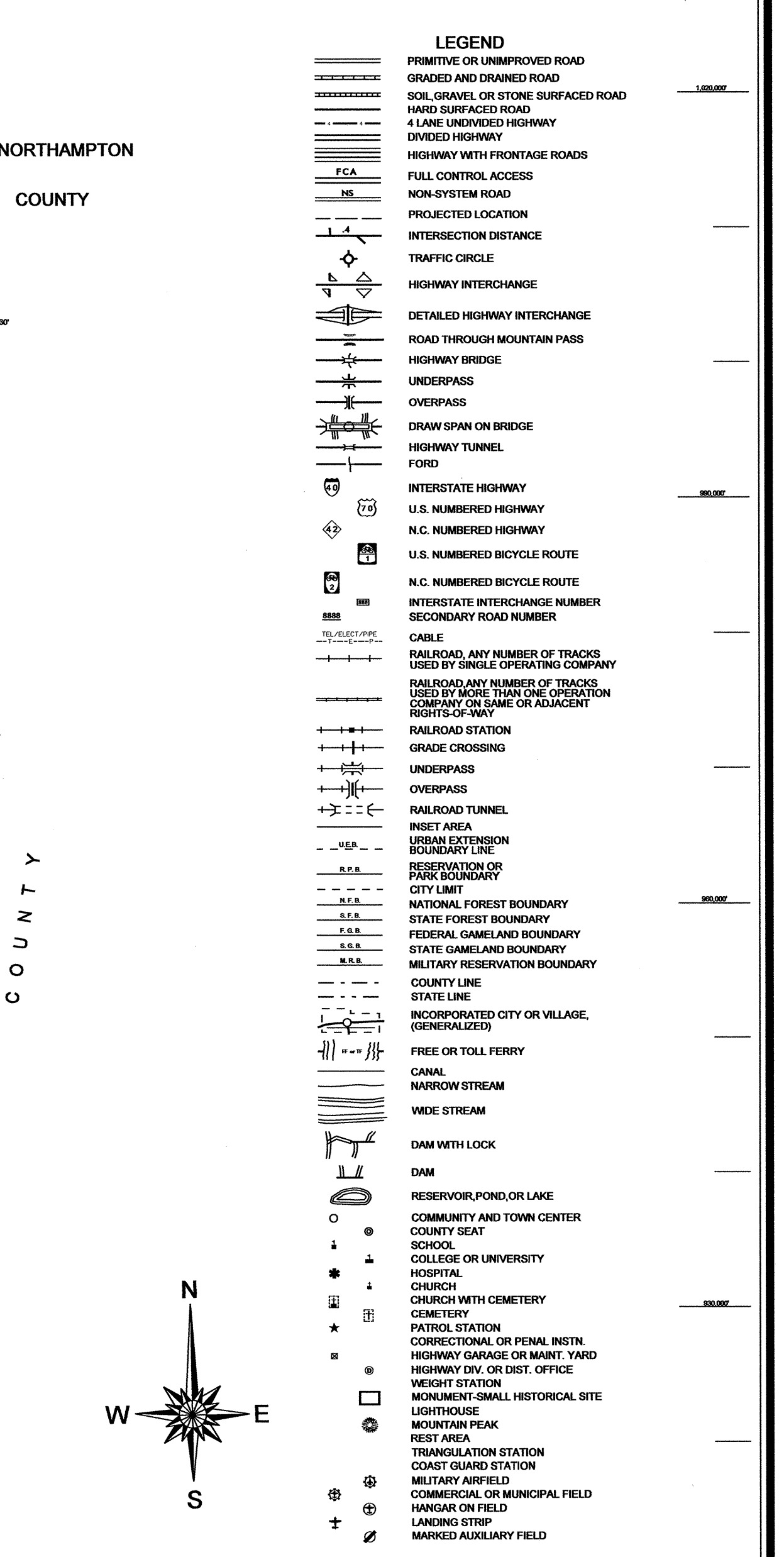
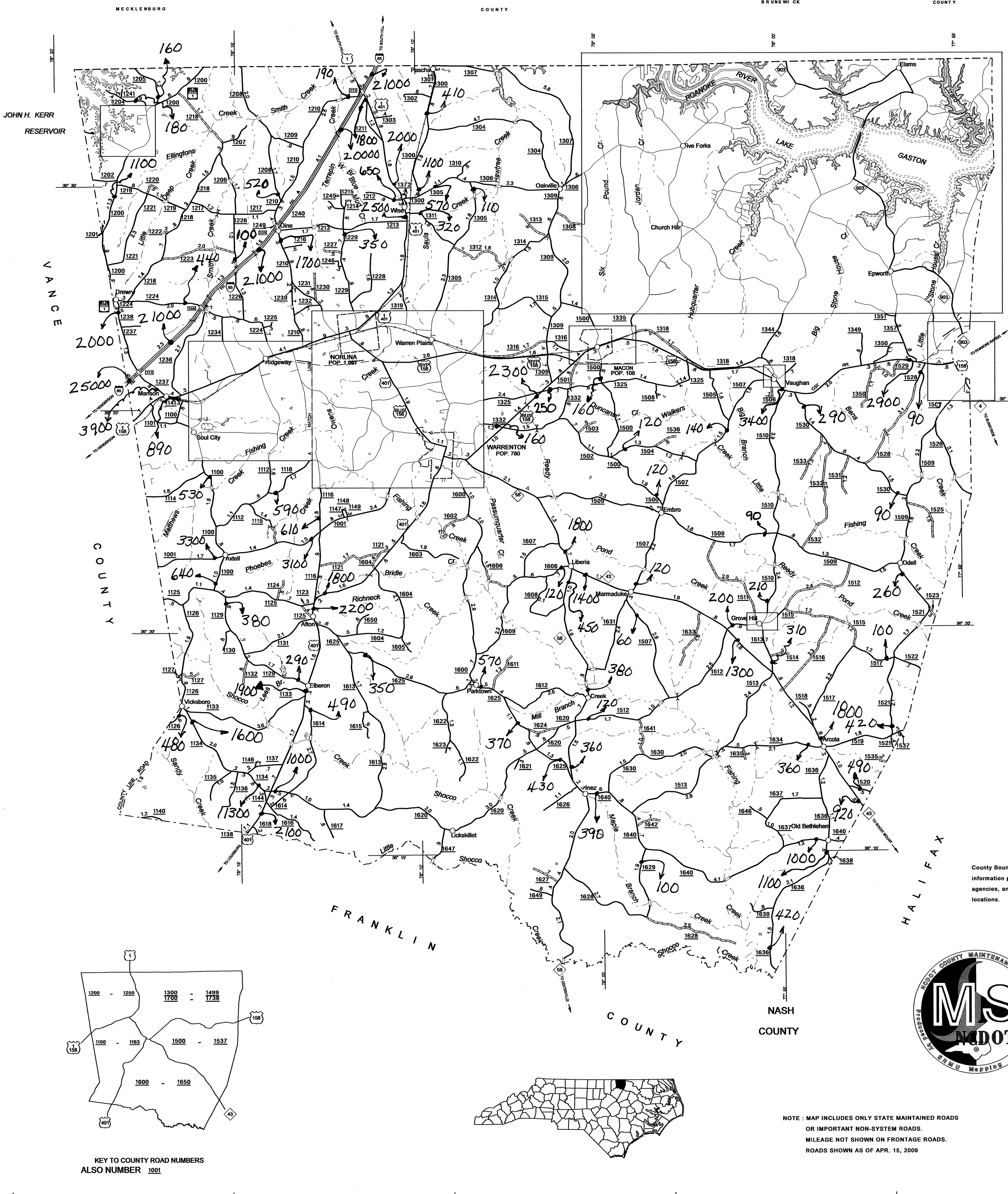
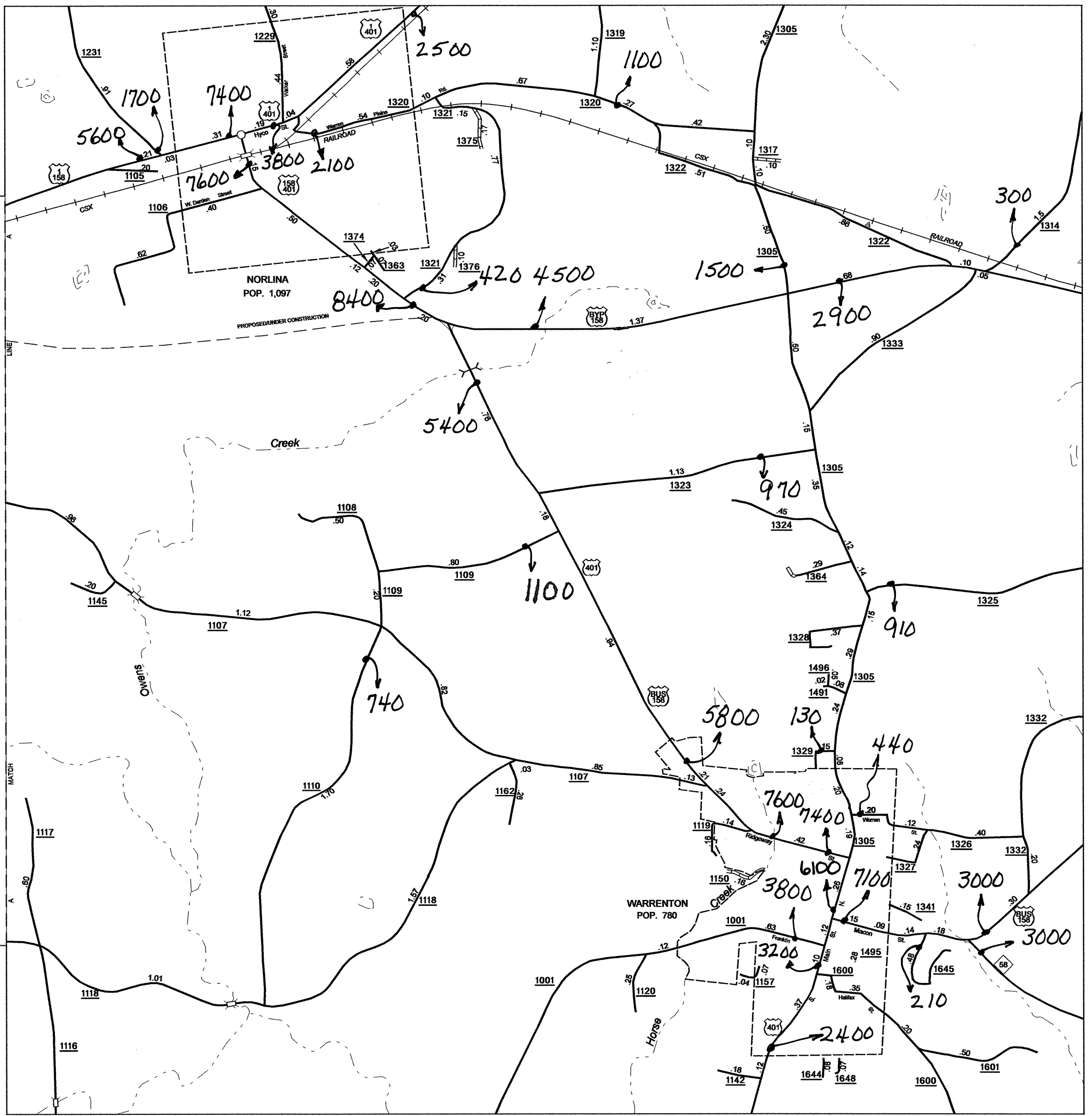
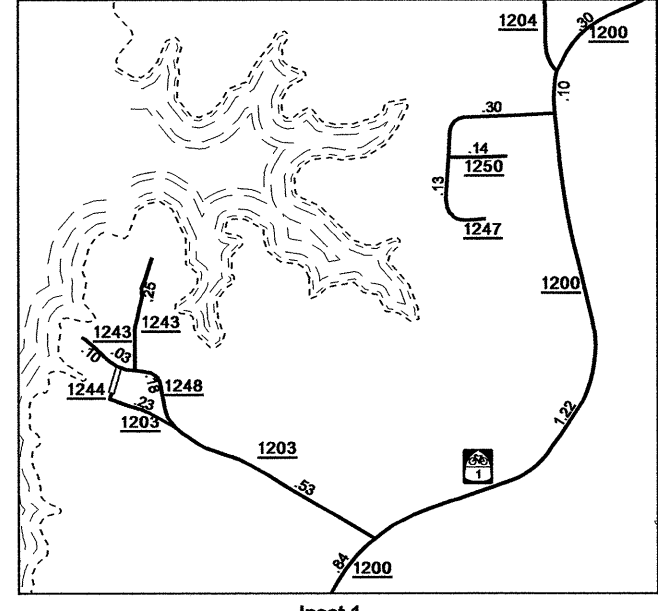
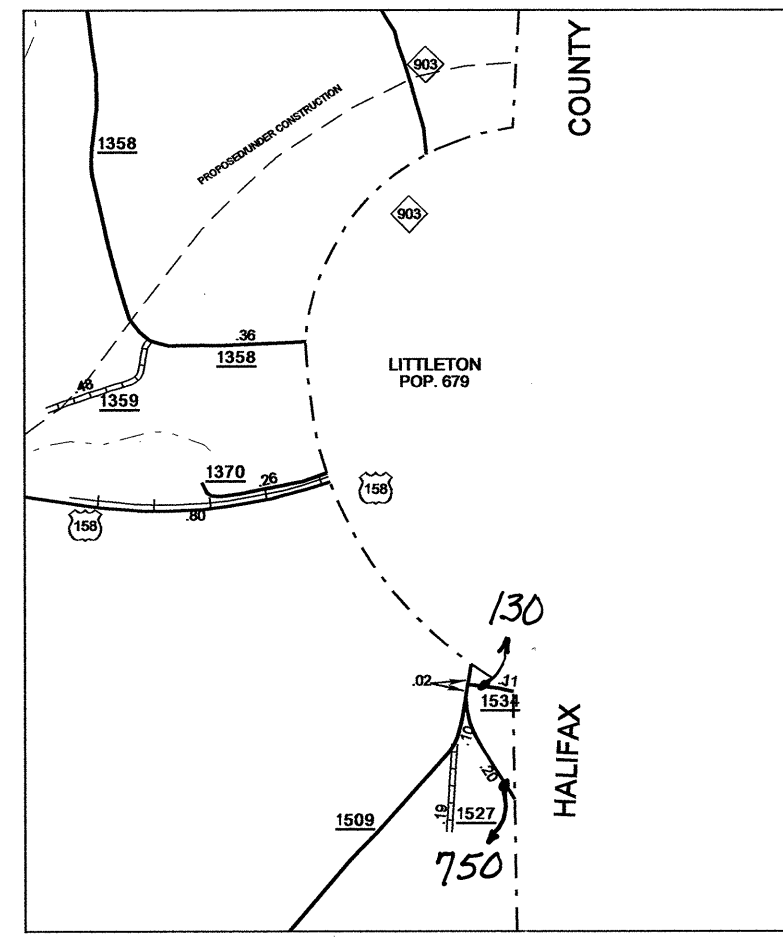
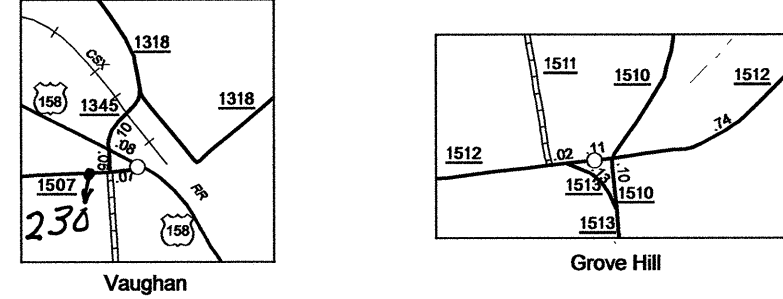


Disclaimer: The GIS Unit's goal is to provide the most accurate information as possible, the magnitude of the data prevents any guarantee of accuracy or completeness. If you find any information that is incorrect, please send your request to the GIS Unit.



2008 AADT ANNUAL AVERAGE DAILY TRAFFIC WARREN COUNTY NORTH CAROLINA TRAFFIC SURVEY GROUP



SCALE 0 1 2 3 4 MILES

SCALE FOR ENLARGEMENTS 0 0.5 1 MILE

REVISED 10/16/01 MEM 1/29/02 RLN 3/29/03 RLN 7/30/04 RLN 10/20/05 MEM 10/25/06 MEM 5/4/07 MEM 12/29/07 MEM 6/9/08 MEA 1/22/09 MEM 4/15/09 MEM

KEY TO COUNTY ROAD NUMBERS ALSO NUMBER 1001

NOTE: MAP INCLUDES ONLY STATE MAINTAINED ROADS OR IMPORTANT NON-SYSTEM ROADS. MILEAGE NOT SHOWN ON FRONTAGE ROADS. ROADS SHOWN AS OF APR. 15, 2009