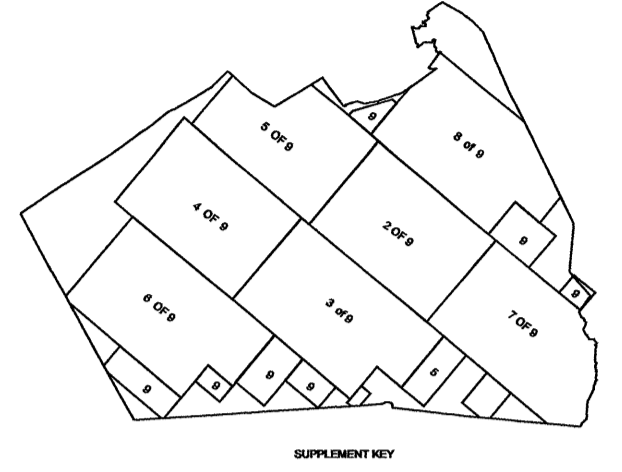
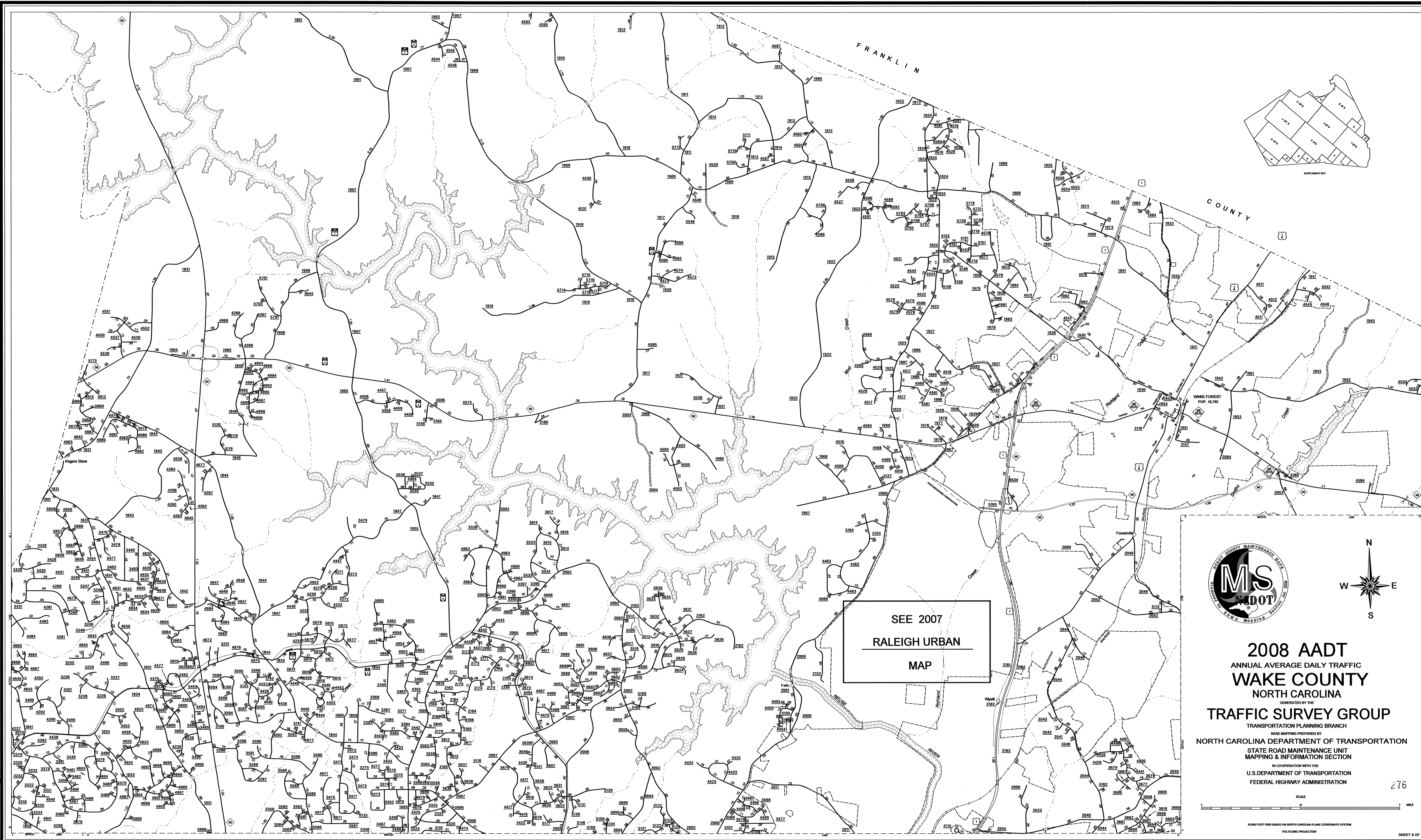



Disclaimer: The GIS Unit's goal is to provide the most accurate information as possible, the magnitude of the data prevents any guarantee of accuracy or completeness. If you find any information that is incorrect, please send your request to the GIS Unit.

REVISED  
192008 MEM  
101008 MEM  
110008 MEM  
118008 MEM  
117008 MEM  
2008 MEM  
413008 HDG  
419008 MEM



SEE 2007  
RALEIGH URBAN  
MAP



**2008 AADT**  
ANNUAL AVERAGE DAILY TRAFFIC  
**WAKE COUNTY**  
NORTH CAROLINA  
GENERATED BY THE  
**TRAFFIC SURVEY GROUP**  
TRANSPORTATION PLANNING BRANCH  
BASE MAPS PROVIDED BY  
NORTH CAROLINA DEPARTMENT OF TRANSPORTATION  
STATE ROAD MAINTENANCE UNIT  
MAPPING & INFORMATION SECTION  
IN COOPERATION WITH THE  
U.S. DEPARTMENT OF TRANSPORTATION  
FEDERAL HIGHWAY ADMINISTRATION

