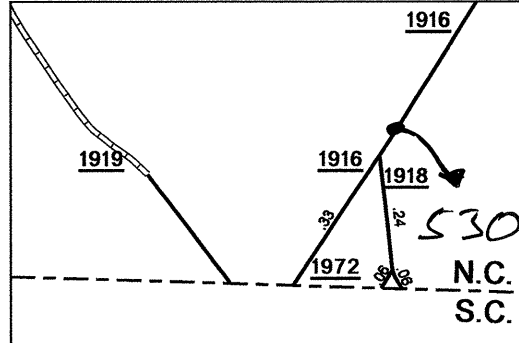

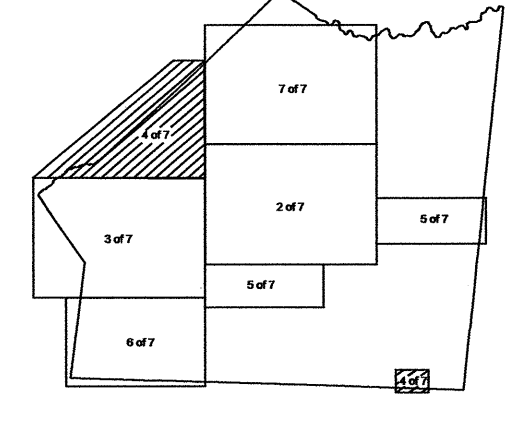


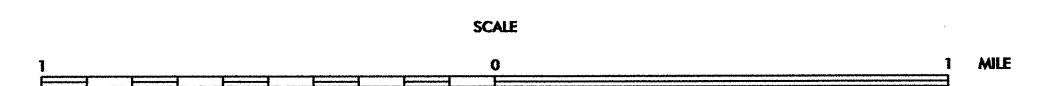
Disclaimer: The GIS Unit's goal is to provide the most accurate information as possible, the magnitude of the data prevents any guarantee of accuracy or completeness. If you find any information that is incorrect, please send your request to the GIS Unit.



Inset 2



**2008 AADT**  
ANNUAL AVERAGE DAILY TRAFFIC  
**UNION COUNTY**  
NORTH CAROLINA  
GENERATED BY THE  
**TRAFFIC SURVEY GROUP**  
TRANSPORTATION PLANNING BRANCH  
BASE MAPPING PREPARED BY  
**NORTH CAROLINA DEPARTMENT OF TRANSPORTATION**  
STATE ROAD MAINTENANCE UNIT  
MAPPING & INFORMATION SECTION  
IN COOPERATION WITH THE  
**U.S. DEPARTMENT OF TRANSPORTATION**  
FEDERAL HIGHWAY ADMINISTRATION



264

COPIES OF THIS MAP AVAILABLE:  
UNION COUNTY RECORDS DEPARTMENT  
ADDRESS:  
UNION COUNTY RECORDS DEPARTMENT  
100 CALDWELL BLVD.  
RALEIGH, N.C. 27619

REVISED  
11/2007 MEM  
2/12/08 MEM  
3/14/08 MEM  
4/1/08 MEM  
6/5/08 MEM  
7/10/08 MEM  
8/20/08 MEM  
8/20/08 MEM  
10/22/08 MEM  
1/22/09 MEM  
2/19/09 MEM  
4/13/09 BEG  
4/13/09 BEG