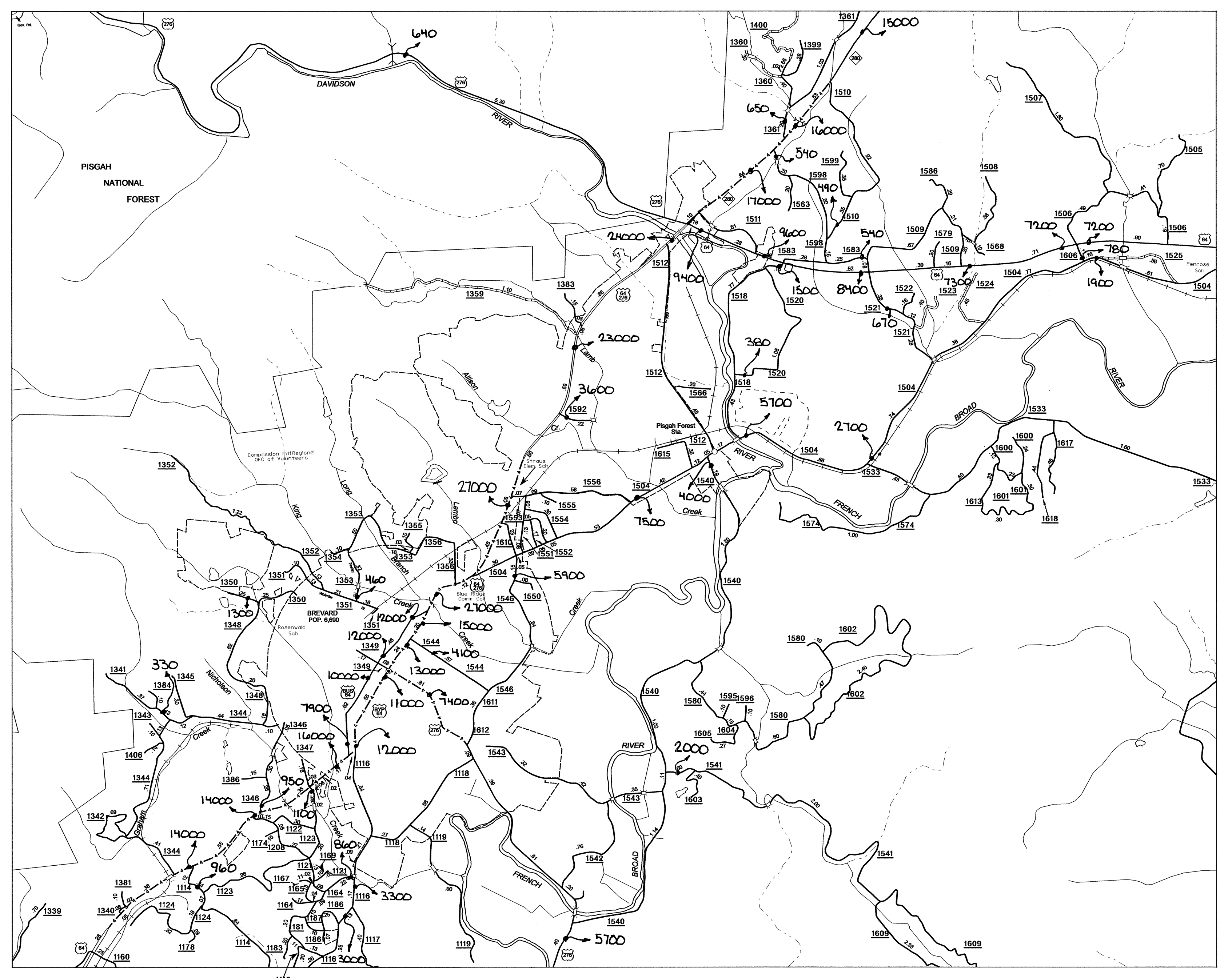
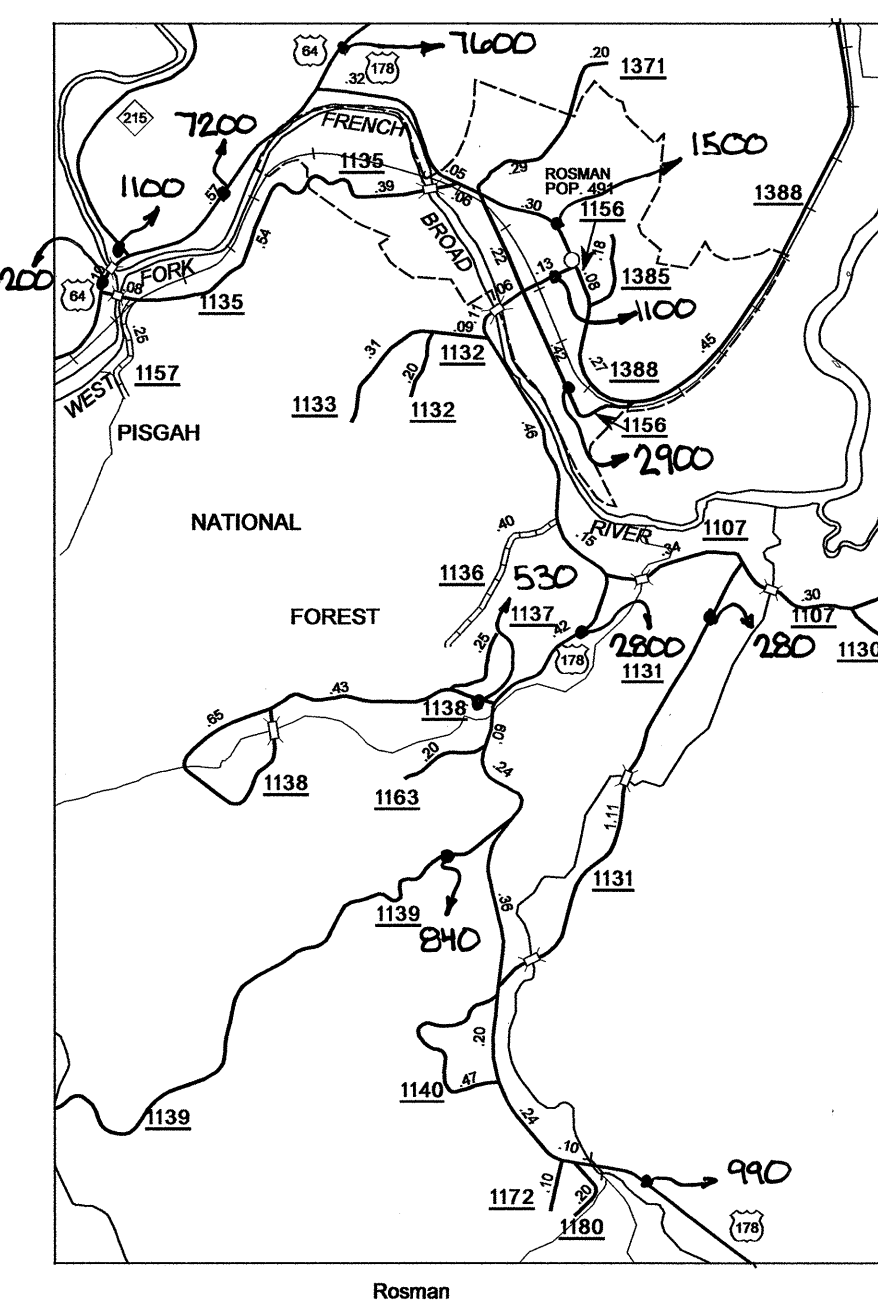
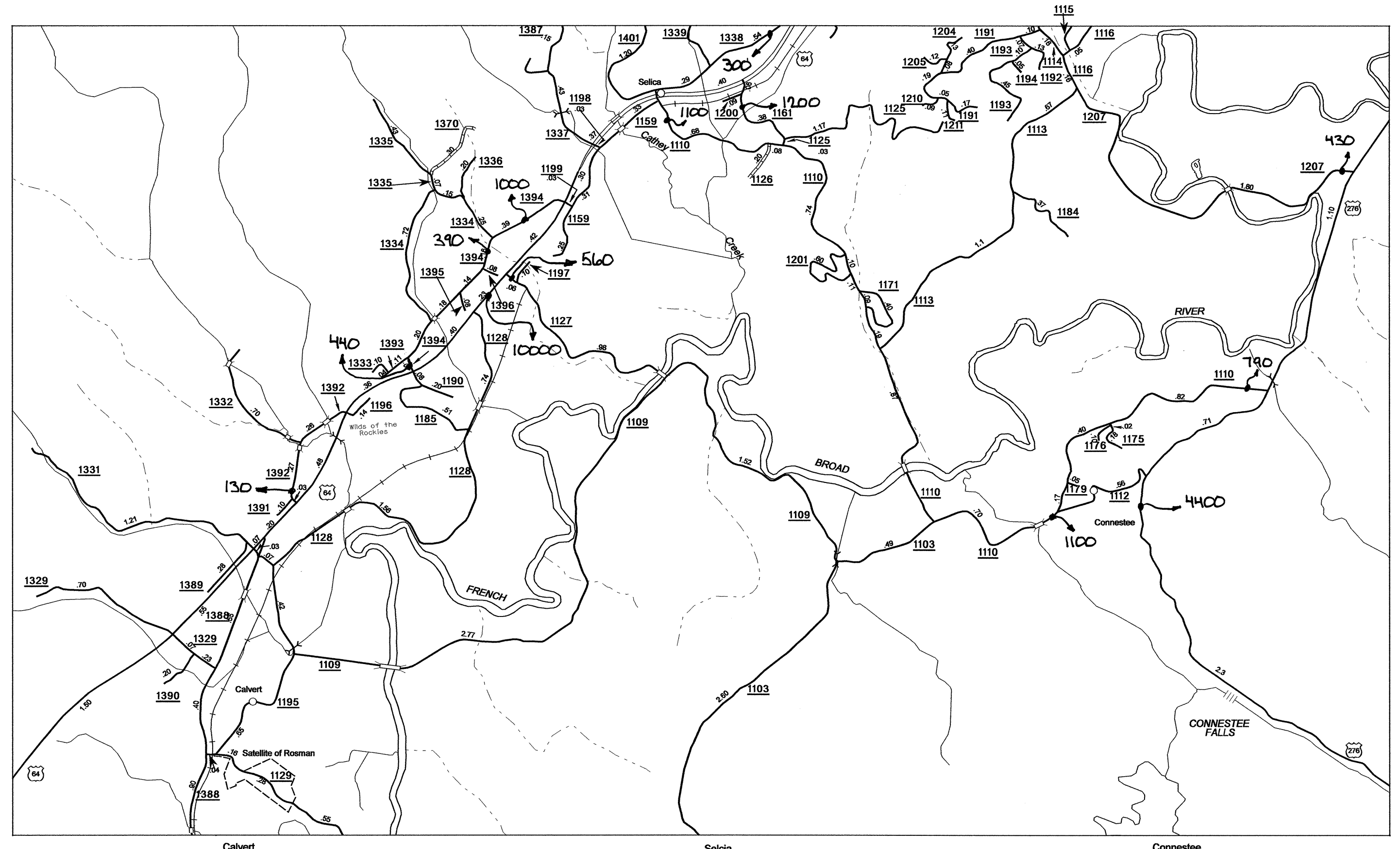
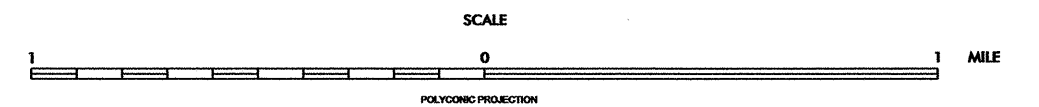




Disclaimer: The GIS Unit's goal is to provide the most accurate information as possible, the magnitude of the data prevents any guarantee of accuracy or completeness. If you find any information that is incorrect, please send your request to the GIS Unit.



2008 AADT
 ANNUAL AVERAGE DAILY TRAFFIC
TRANSYLVANIA COUNTY
 NORTH CAROLINA
GENERATED BY THE
TRAFFIC SURVEY GROUP
TRANSPORTATION PLANNING BRANCH
BASE MAPPING PREPARED BY
NORTH CAROLINA DEPARTMENT OF TRANSPORTATION
STATE ROAD MAINTENANCE UNIT
MAPPING & INFORMATION SECTION
IN COOPERATION WITH THE
U.S. DEPARTMENT OF TRANSPORTATION
FEDERAL HIGHWAY ADMINISTRATION



TRANSYLVANIA
 SUP. 1
 COPIES OF THIS MAP ARE AVAILABLE
 AT A NOMINAL COST
 ADDRESS
 N.C. DEPARTMENT OF TRANSPORTATION
 INFORMATION, MAPPING, AND GRANTING
 DIVISION
 111700 MILES
 017700 BDC
 RALEIGH, N.C. 27610