
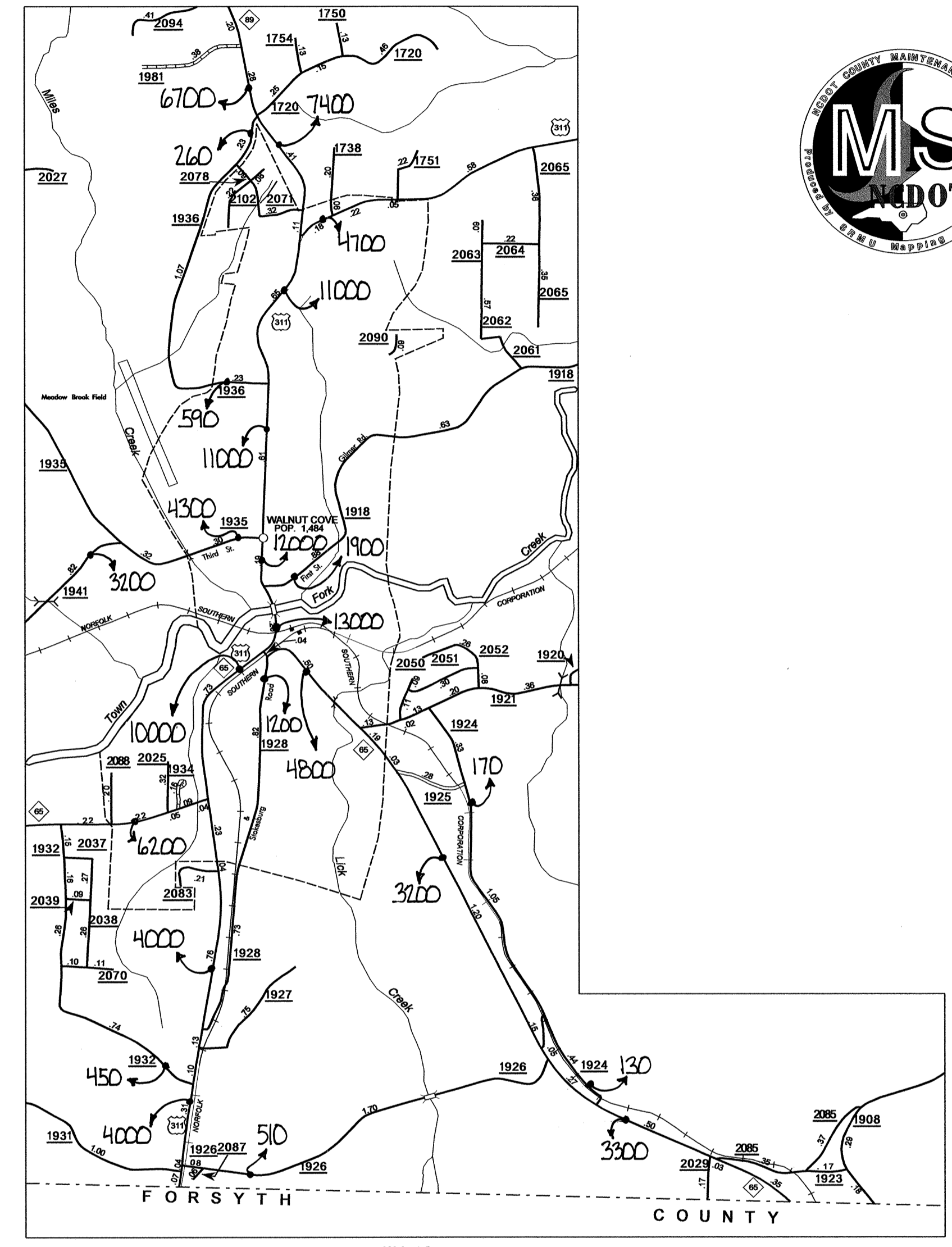
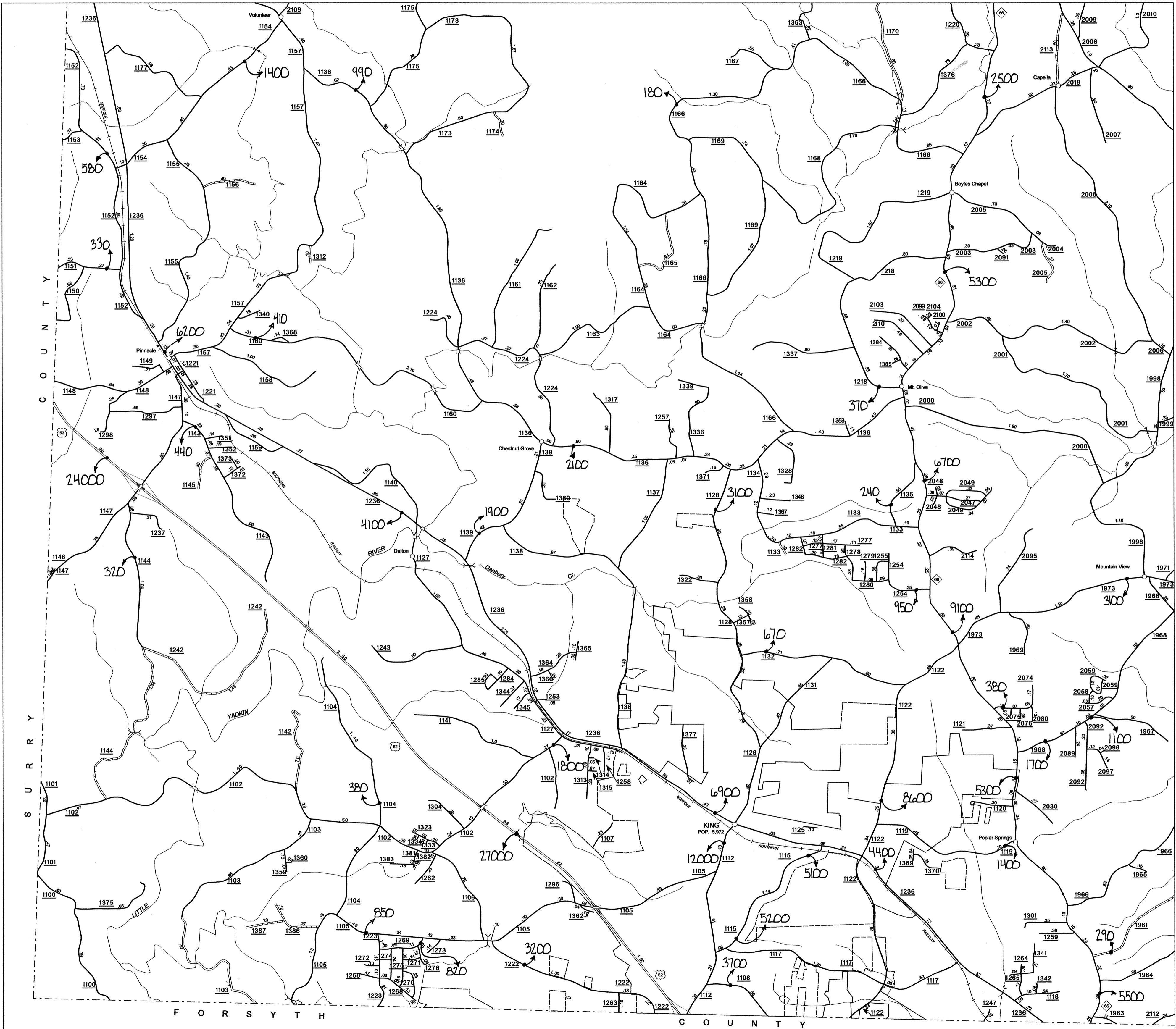

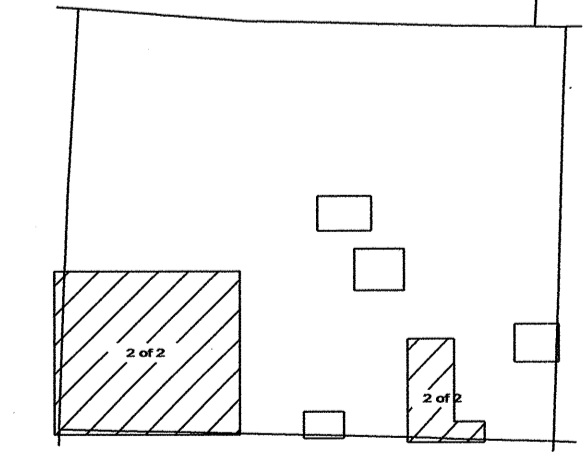



Disclaimer: The IMG Unit's goal is to provide the most accurate information as possible, the magnitude of the data prevents any guarantee of accuracy or completeness. If you find any information that is incorrect, please send your request to the IMG Unit.



**2008 AADT**  
 ANNUAL AVERAGE DAILY TRAFFIC  
**STOKES COUNTY**  
 NORTH CAROLINA  
 GENERATED BY THE  
**TRAFFIC SURVEY GROUP**  
 TRANSPORTATION PLANNING BRANCH  
 BASE MAPS PREPARED BY  
 NORTH CAROLINA DEPARTMENT OF TRANSPORTATION  
 STATE ROAD MAINTENANCE UNIT  
 MAPPING & INFORMATION SECTION  
 IN COOPERATION WITH THE  
 U.S. DEPARTMENT OF TRANSPORTATION  
 FEDERAL HIGHWAY ADMINISTRATION



REVISED  
 3/1/06 JMB  
 6/15/06 JMB  
 1/15/07 JMB  
 2/5/07 JMB  
 8/11/07 JMB  
 12/4/07 JMB  
 2/22/08 JMB  
 11/15/09 RLK

King and Vicinity