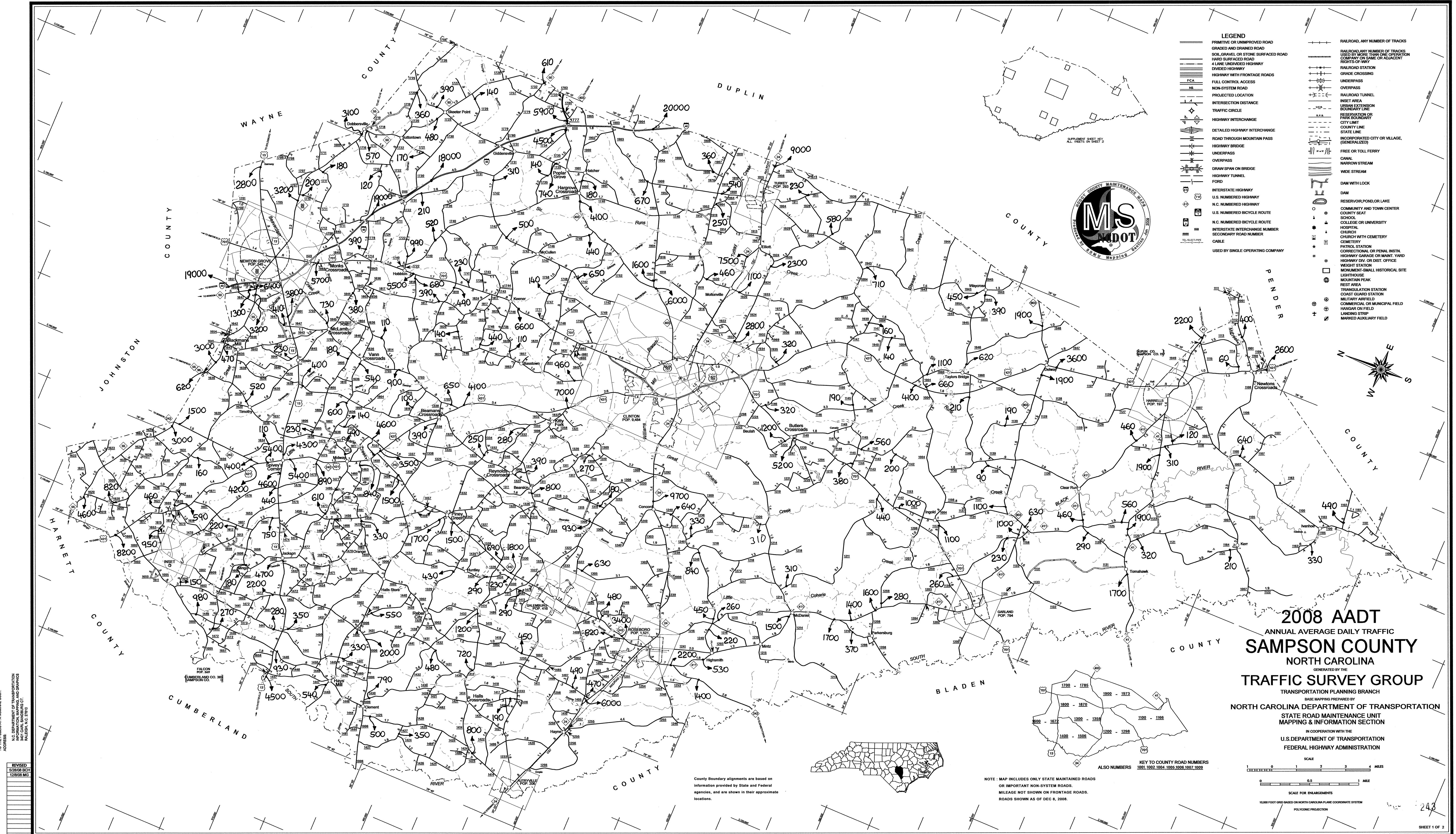
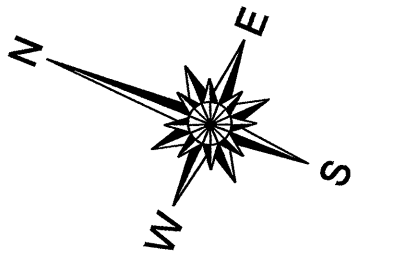



Disclaimer: The IMG Units goal is to provide the most accurate information as possible, the magnitude of the data prevents any guarantee of accuracy or completeness. If you find any information that is incorrect, please send your request to the IMG Unit.



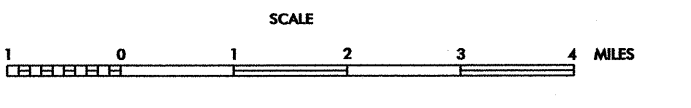
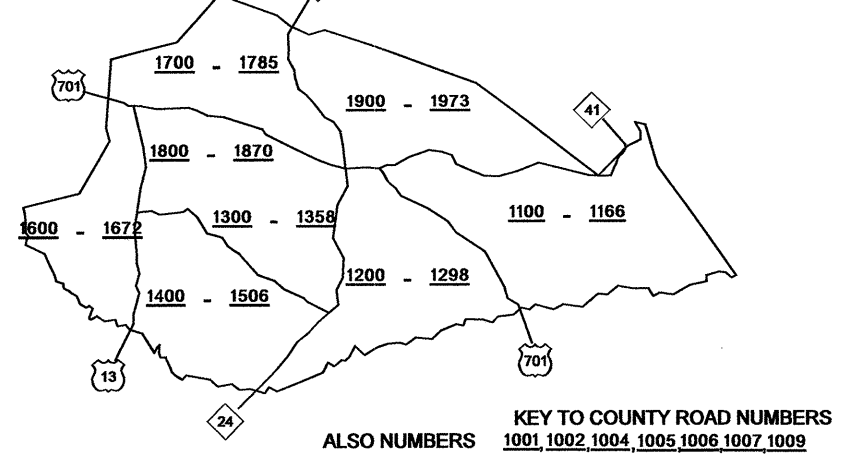
LEGEND

PRIMITIVE OR UNIMPROVED ROAD	RAILROAD, ANY NUMBER OF TRACKS
GRADED AND DRAINED ROAD	RAILROAD ANY NUMBER OF TRACKS USED BY MORE THAN ONE OPERATING COMPANY ON SAME OR ADJACENT RIGHTS-OF-WAY
SOIL GRAVEL OR STONE SURFACED ROAD	RAILROAD STATION
HARD SURFACED ROAD	RAILROAD STATION GRADE CROSSING
4 LANE UNDIVIDED HIGHWAY	UNDERPASS
DIVIDED HIGHWAY	OVERPASS
HIGHWAY WITH FRONTAGE ROADS	PROJECTED LOCATION
FCA	INTERSECTION DISTANCE
25	HIGHWAY INTERCHANGE
NON-SYSTEM ROAD	DETAILED HIGHWAY INTERCHANGE
PROJECTED LOCATION	ROAD THROUGH MOUNTAIN PASS
INTERSECTION DISTANCE	HIGHWAY BRIDGE
HIGHWAY INTERCHANGE	UNDERPASS
DETAILED HIGHWAY INTERCHANGE	OVERPASS
ROAD THROUGH MOUNTAIN PASS	DRAW SPAN ON BRIDGE
HIGHWAY BRIDGE	HIGHWAY TUNNEL
UNDERPASS	FORD
OVERPASS	INTERSTATE HIGHWAY
DRAW SPAN ON BRIDGE	U.S. NUMBERED HIGHWAY
HIGHWAY TUNNEL	N.C. NUMBERED HIGHWAY
FORD	U.S. NUMBERED BICYCLE ROUTE
INTERSTATE HIGHWAY	N.C. NUMBERED BICYCLE ROUTE
U.S. NUMBERED HIGHWAY	INTERSTATE INTERCHANGE NUMBER
U.S. NUMBERED BICYCLE ROUTE	SECONDARY ROAD NUMBER
INTERSTATE INTERCHANGE NUMBER	USED BY SINGLE OPERATING COMPANY
SECONDARY ROAD NUMBER	



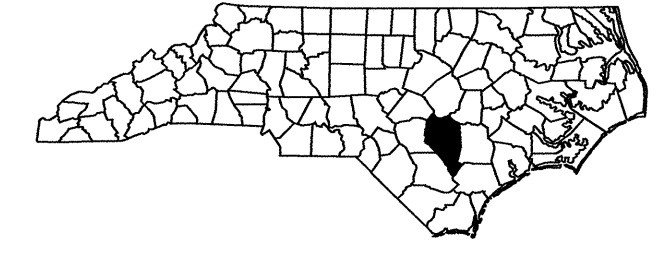
2008 AADT
ANNUAL AVERAGE DAILY TRAFFIC
SAMPSON COUNTY
NORTH CAROLINA
GENERATED BY THE
TRAFFIC SURVEY GROUP
TRANSPORTATION PLANNING BRANCH

BASE MAPPING PREPARED BY
NORTH CAROLINA DEPARTMENT OF TRANSPORTATION
STATE ROAD MAINTENANCE UNIT
MAPPING & INFORMATION SECTION
IN COOPERATION WITH THE
U.S. DEPARTMENT OF TRANSPORTATION
FEDERAL HIGHWAY ADMINISTRATION



NOTE: MAP INCLUDES ONLY STATE MAINTAINED ROADS OR IMPORTANT NON-SYSTEM ROADS. MILEAGE NOT SHOWN ON FRONTAGE ROADS. ROADS SHOWN AS OF DEC 8, 2008.

County Boundary alignments are based on information provided by State and Federal agencies, and are shown in their approximate locations.



COPIES OF THIS MAP ARE AVAILABLE FROM:
N.C. DEPARTMENT OF TRANSPORTATION
STATE ROAD MAINTENANCE UNIT
MAPPING & INFORMATION SECTION
1547 MAIL SERVICE CENTER
RALEIGH, N.C. 27699

REVISED

5/28/08 BCH
12/28/08 MG