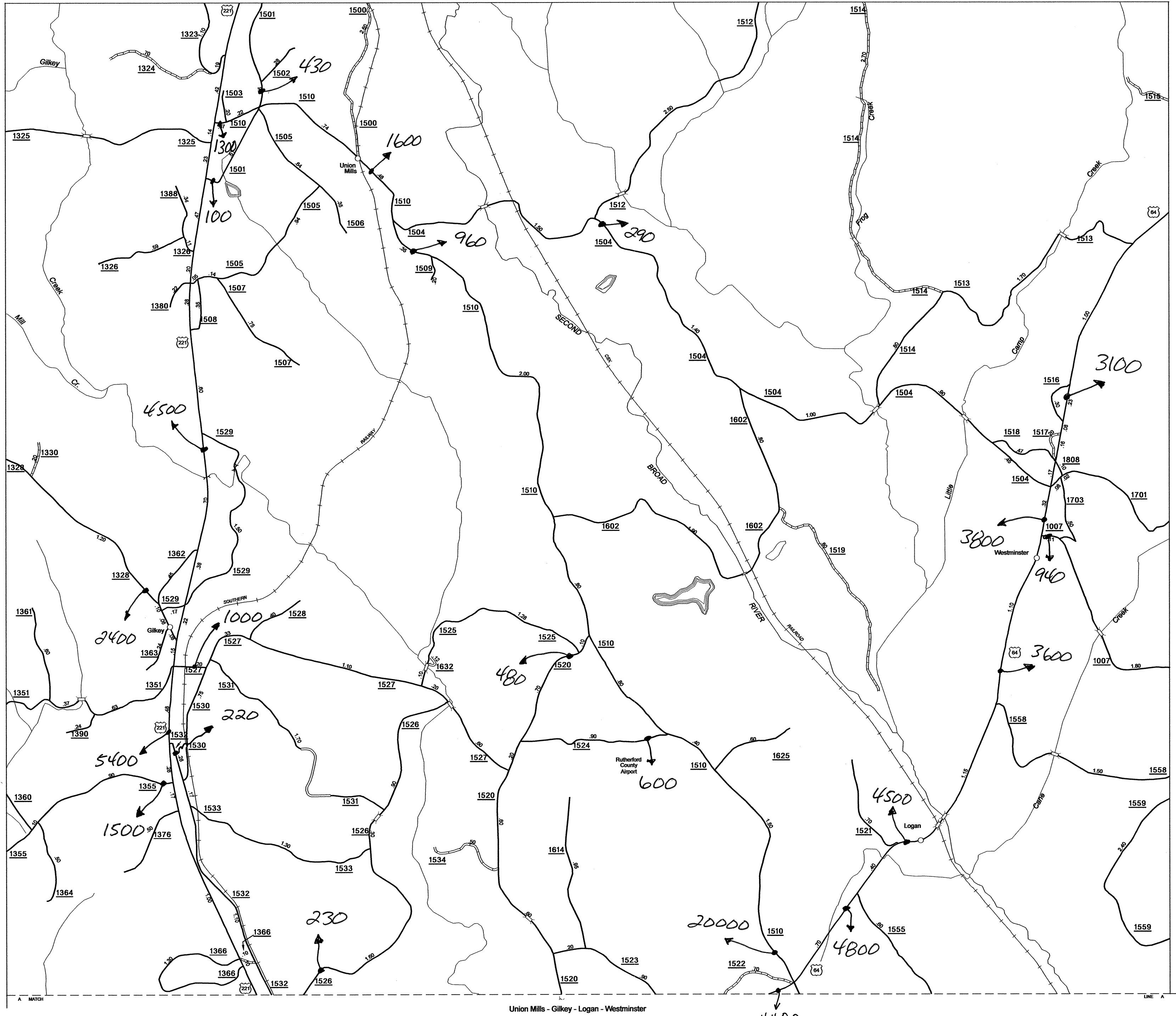
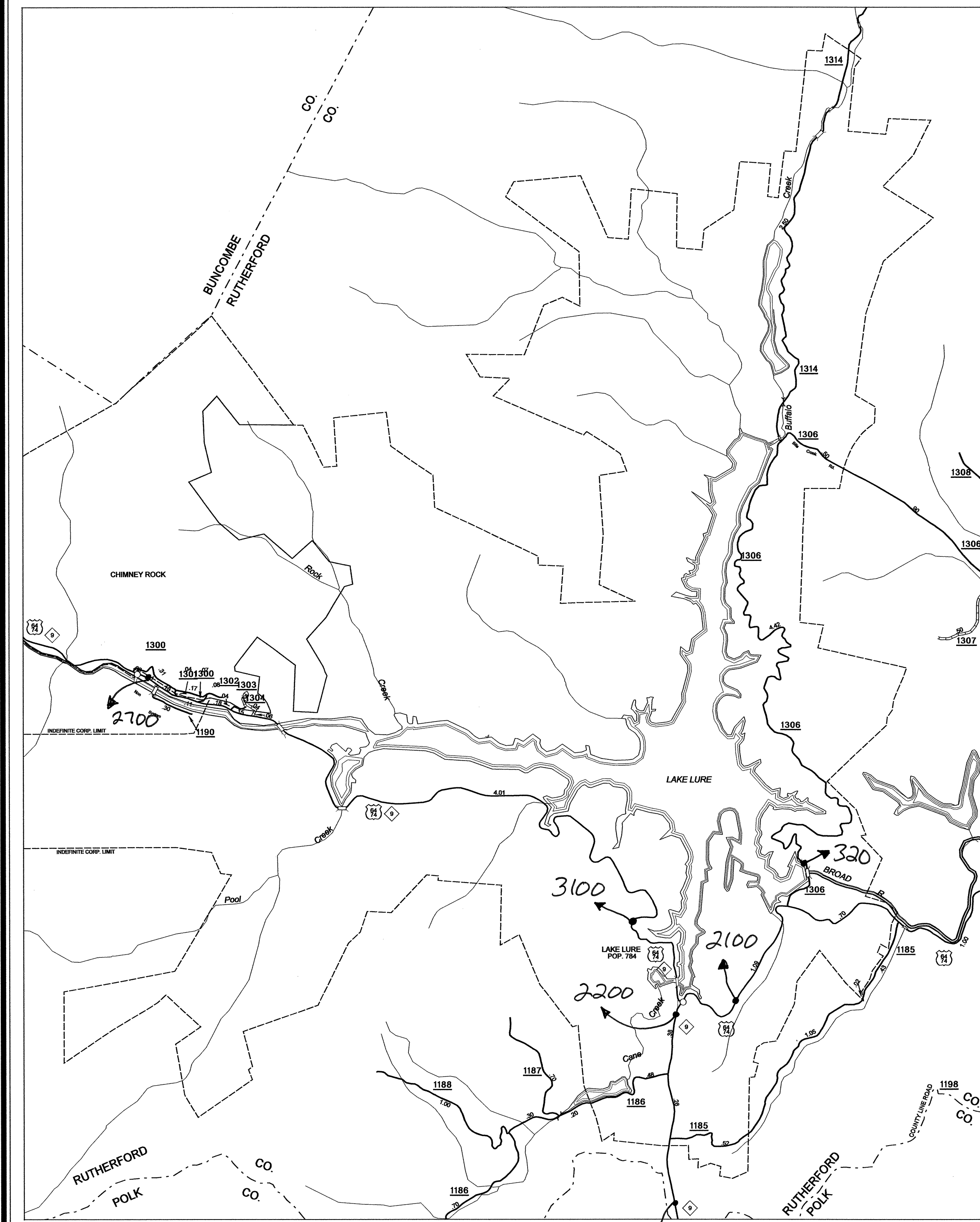
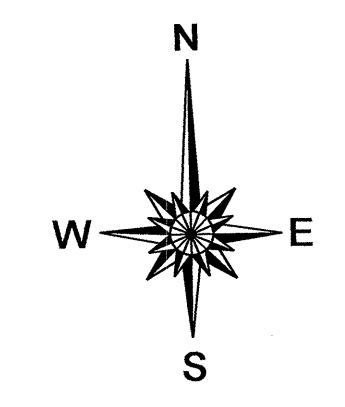


Disclaimer: The MG Unit's goal is to provide the most accurate information as possible, the magnitude of the data prevents any guarantee of accuracy or completeness. If you find any information that is incorrect, please send your request to the MG Unit.



COPIES OF THIS MAP ARE AVAILABLE FROM THE FOLLOWING CONTACTS:
 N.C. DEPARTMENT OF TRANSPORTATION
 MAP DIVISION, MAPPING AND GRAPHICS UNIT
 1100 EAST 7TH STREET
 RALEIGH, N.C. 27615

REVISED	DATE	BY
8/23/07	MG	
6/12/08	MG	
6/20/08	MG	
7/14/09	MG	
2/24/09	MG	



2008 AADT
 ANNUAL AVERAGE DAILY TRAFFIC
RUTHERFORD COUNTY
 NORTH CAROLINA
 GENERATED BY THE
TRAFFIC SURVEY GROUP
 TRANSPORTATION PLANNING BRANCH
 BASE MAPPING PREPARED BY
 NORTH CAROLINA DEPARTMENT OF TRANSPORTATION
 STATE ROAD MAINTENANCE UNIT
 MAPPING & INFORMATION SECTION
 IN COOPERATION WITH THE
 U.S. DEPARTMENT OF TRANSPORTATION
 FEDERAL HIGHWAY ADMINISTRATION

