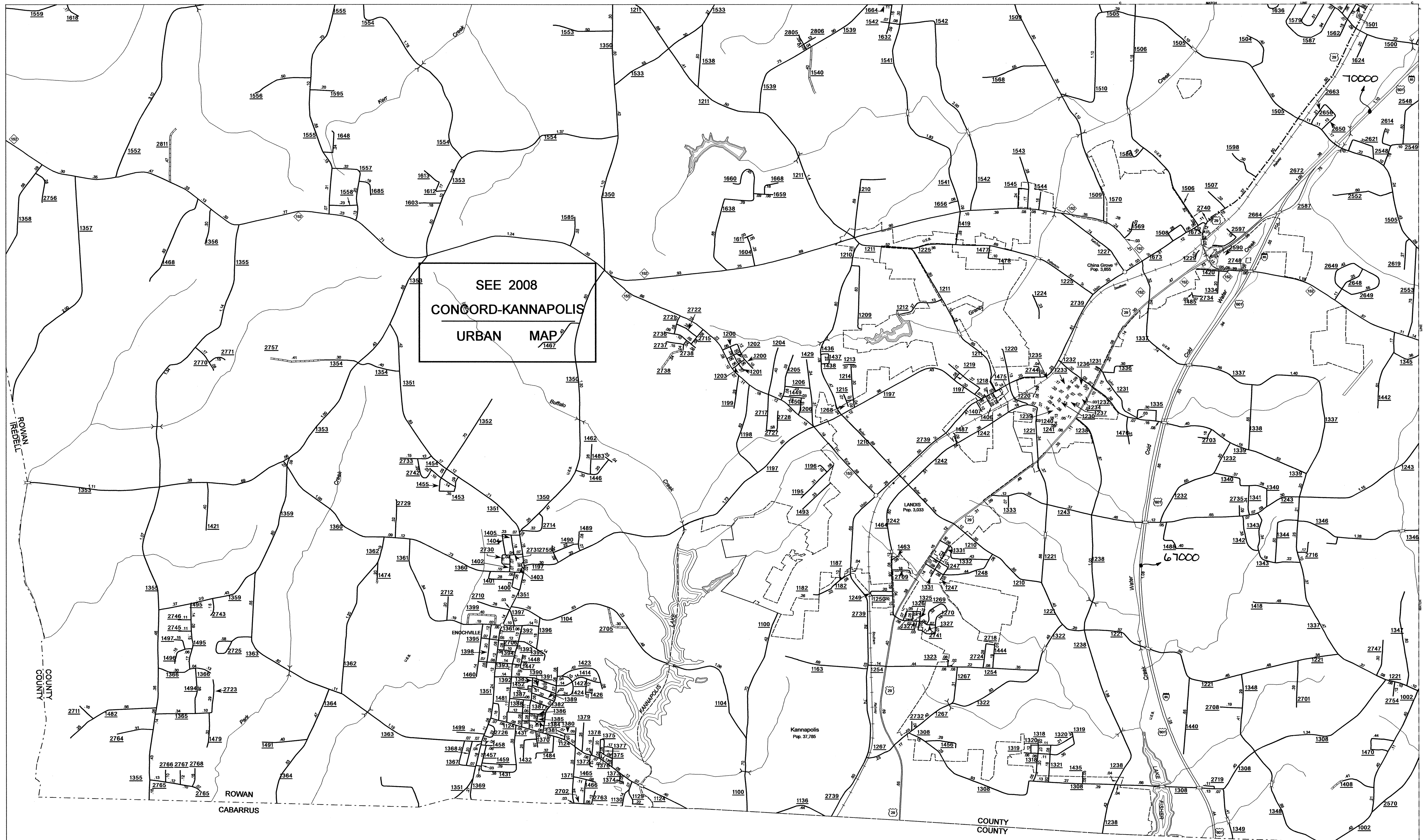
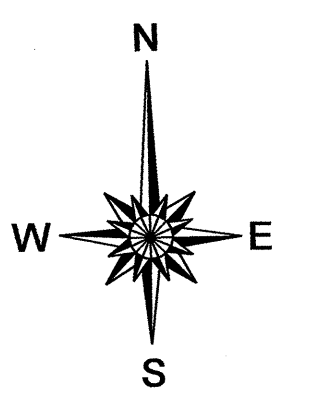
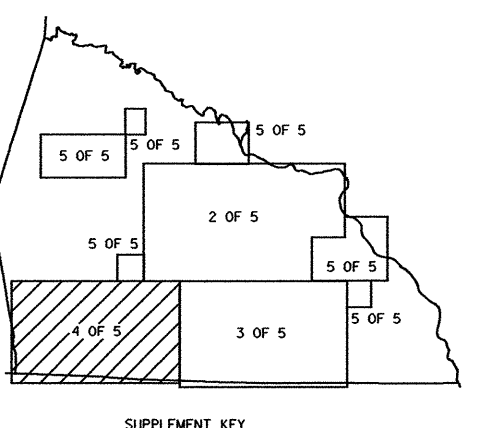



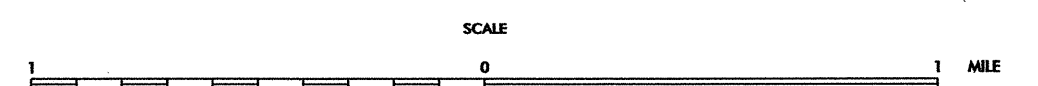
Disclaimer: The GIS Unit's goal is to provide the most accurate information as possible, the magnitude of the data prevents any guarantee of accuracy or completeness. If you find any information that is incorrect, please send your request to the GIS Unit.



SEE 2008  
CONCORD-KANNAPOLIS  
URBAN MAP



**2008 AADT**  
ANNUAL AVERAGE DAILY TRAFFIC  
**ROWAN COUNTY**  
NORTH CAROLINA  
GENERATED BY THE  
**TRAFFIC SURVEY GROUP**  
TRANSPORTATION PLANNING BRANCH  
BASE MAPPING PREPARED BY  
NORTH CAROLINA DEPARTMENT OF TRANSPORTATION  
STATE ROAD MAINTENANCE UNIT  
MAPPING & INFORMATION SECTION  
IN COOPERATION WITH THE  
U.S. DEPARTMENT OF TRANSPORTATION  
FEDERAL HIGHWAY ADMINISTRATION



ROWAN

REVISED

2/5/07	JMB
4/2/07	JMB
5/11/07	JMB
7/19/07	JMB
10/07	JMB
12/4/07	JMB
12/7/08	RLN
9/29/08	RLN
11/4/08	RLN
11/25/08	RLN

SUP-3