
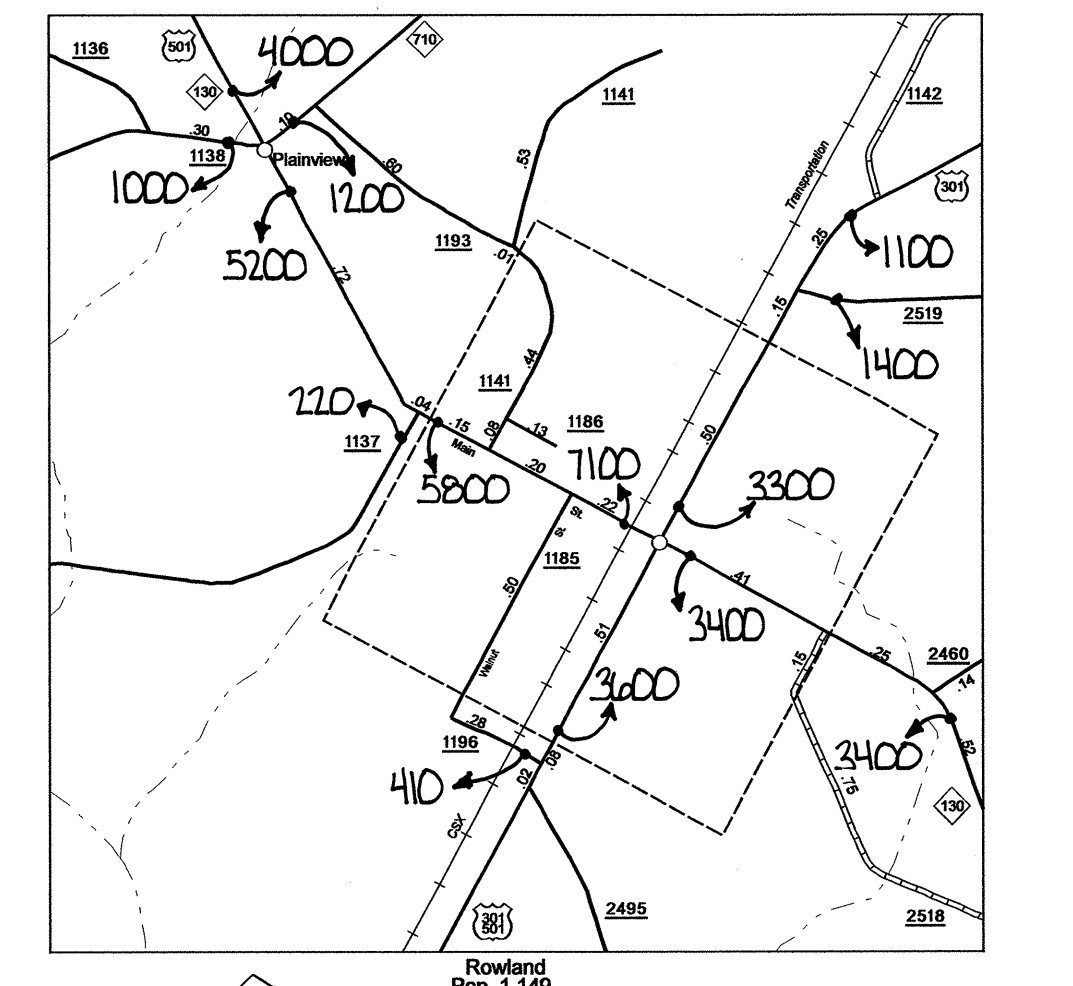
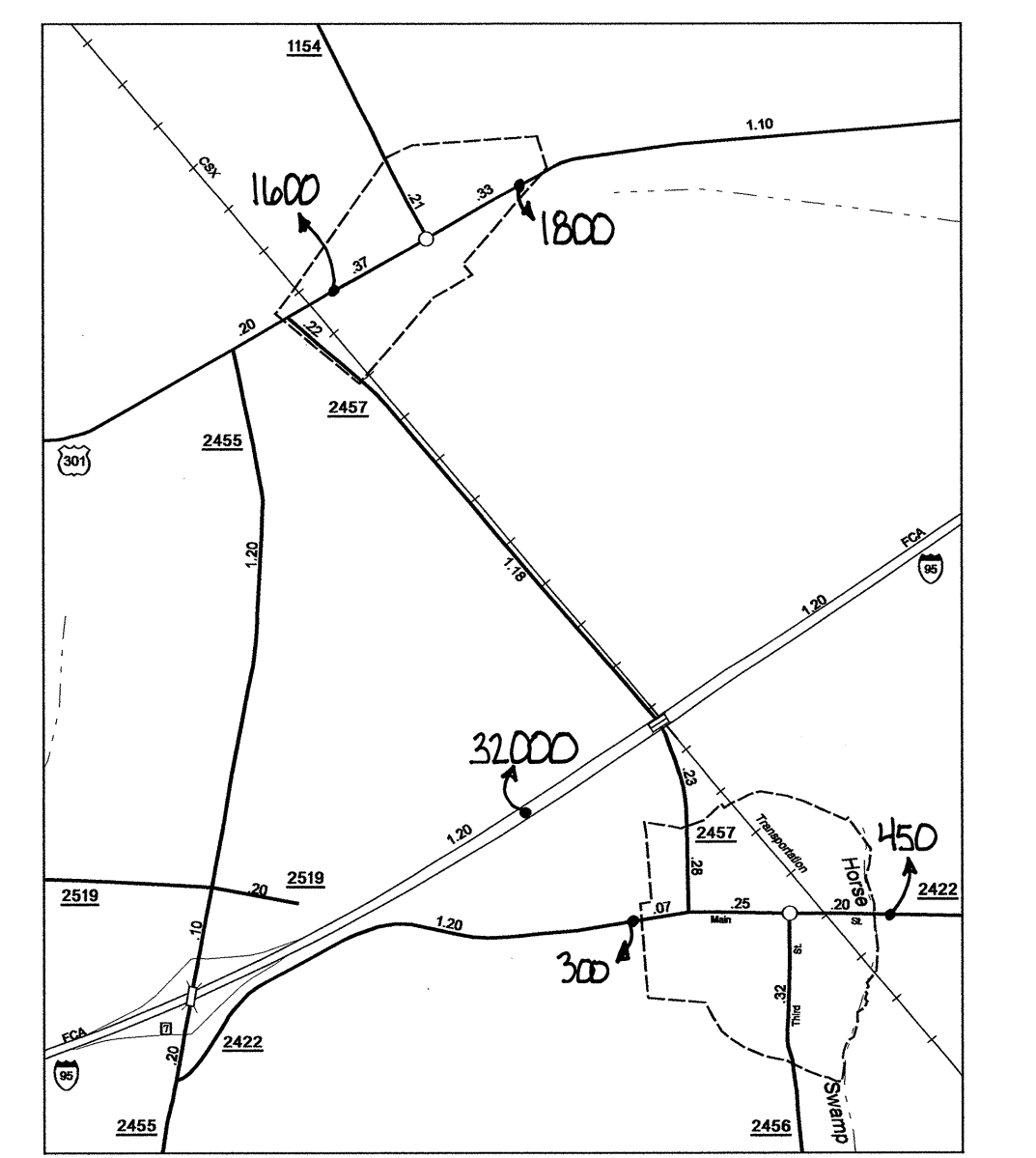
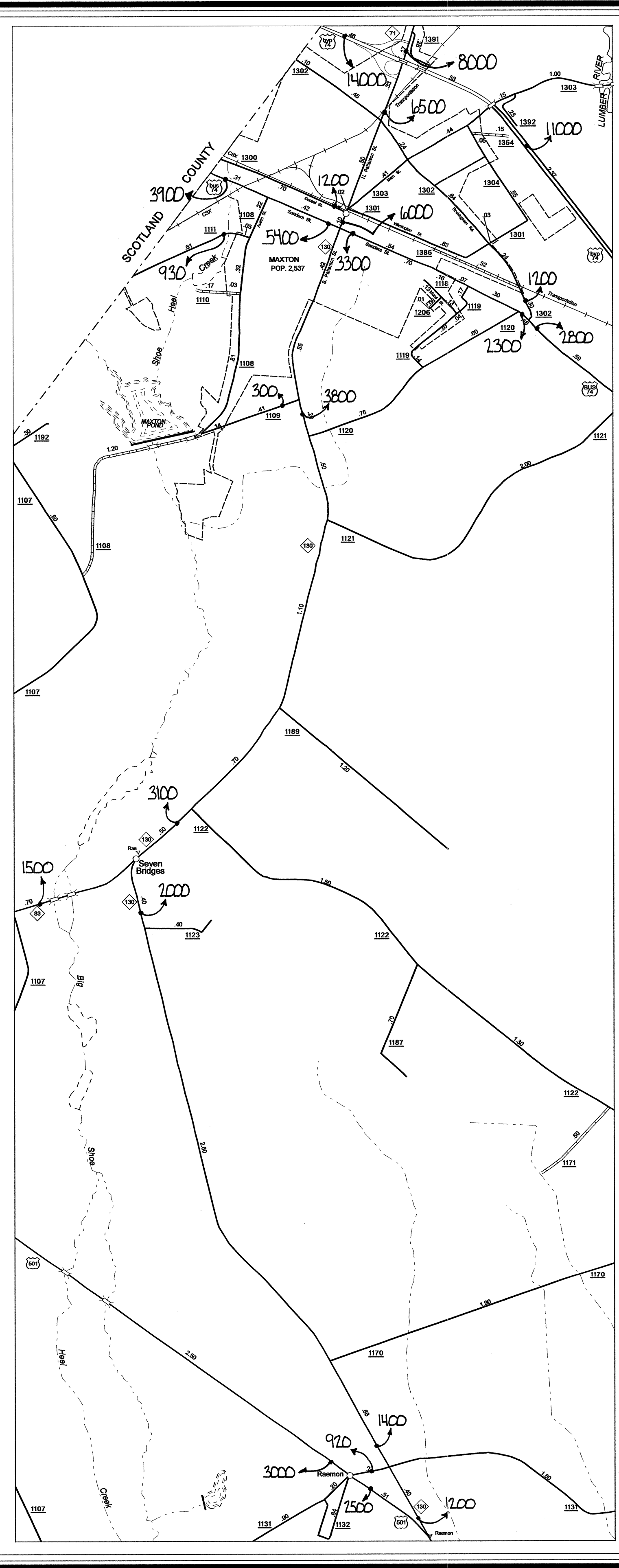
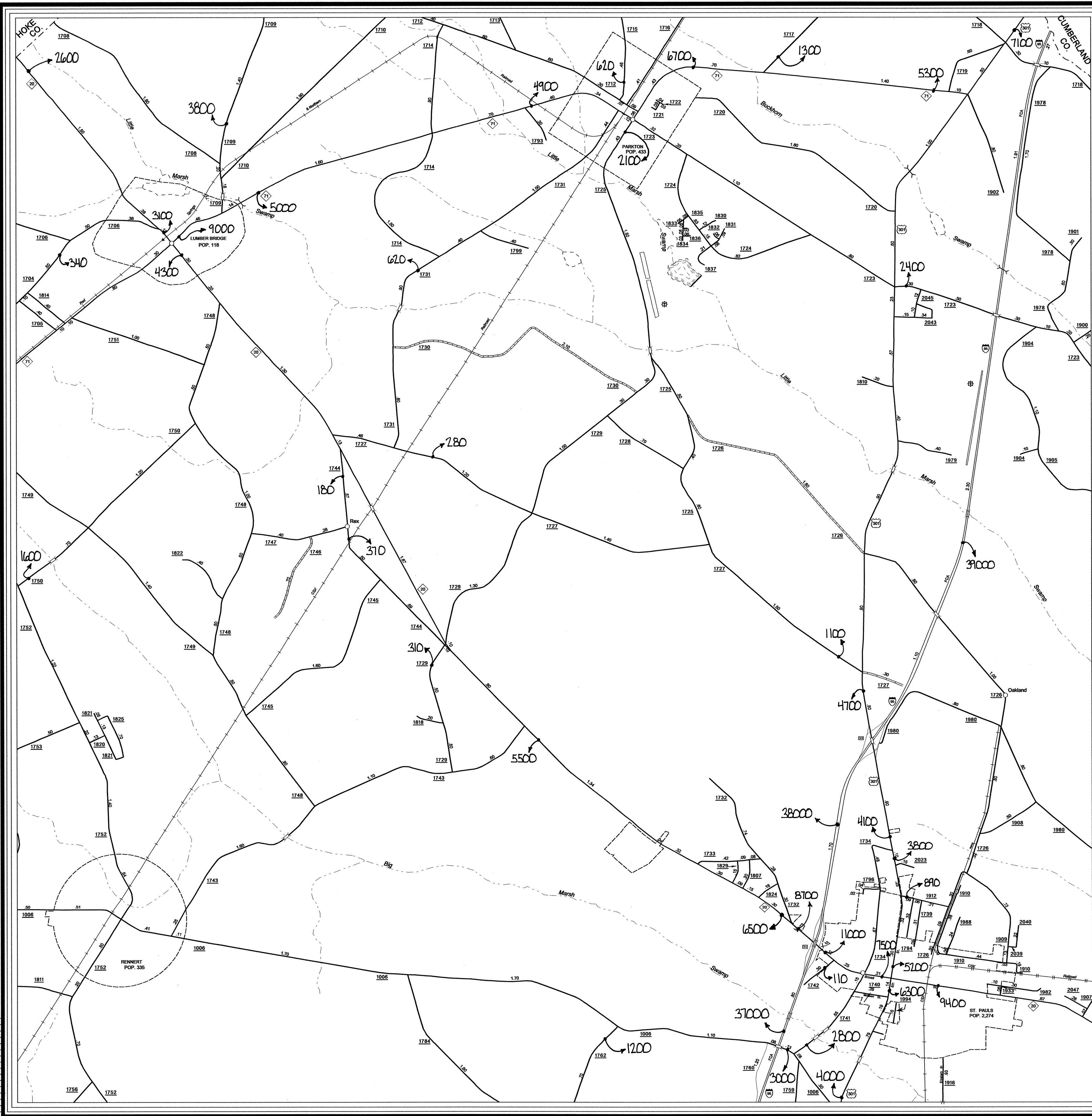


Disclaimer: The IMQ Unit's goal is to provide the most accurate information as possible. If you find any information that is incorrect, please send your request to the IMQ Unit.

COPIES OF THIS MAP ARE AVAILABLE  
 FROM THE N.C. DEPARTMENT OF TRANSPORTATION  
 ADDRESS: N.C. DEPARTMENT OF TRANSPORTATION  
 STATE ROAD MAINTENANCE UNIT  
 MAPPING & INFORMATION SECTION  
 RALEIGH, N.C. 27619

REVISED  
 8/17/08 BDD  
 12/7/09 RLN



**2008 AADT**  
 ANNUAL AVERAGE DAILY TRAFFIC  
**ROBESON COUNTY**  
 NORTH CAROLINA  
 GENERATED BY THE  
**TRAFFIC SURVEY GROUP**  
 TRANSPORTATION PLANNING BRANCH  
(BASE MAPS PREPARED BY)  
 NORTH CAROLINA DEPARTMENT OF TRANSPORTATION  
 STATE ROAD MAINTENANCE UNIT  
 MAPPING & INFORMATION SECTION  
 IN COOPERATION WITH THE  
 U.S. DEPARTMENT OF TRANSPORTATION  
 FEDERAL HIGHWAY ADMINISTRATION

