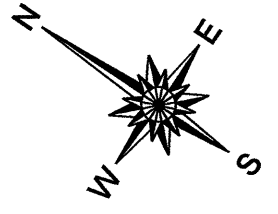

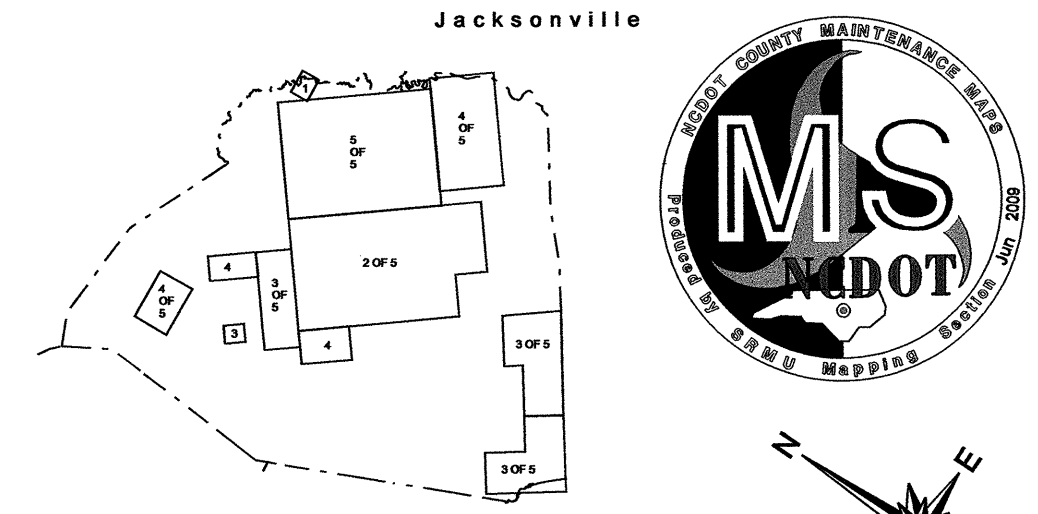


Disclaimer: The IMG Unit's goal is to provide the most accurate information as possible, the magnitude of the data prevents any guarantee of accuracy or completeness. If you find any information that is incorrect, please send your request to the IMG Unit.

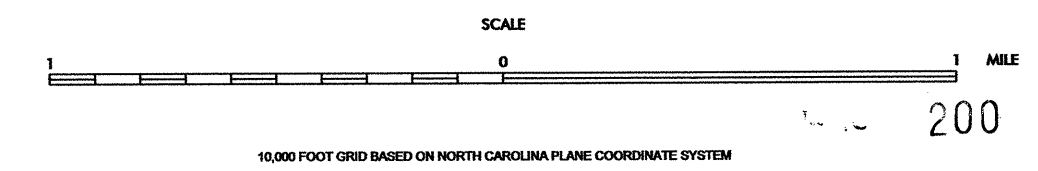
SEE 2008
JACKSONVILLE URBAN
MAP

COPIES OF THIS MAP ARE AVAILABLE
SUP. 1
ONLINE
N.C. DEPARTMENT OF TRANSPORTATION
INFORMATION SERVICES AND GRAPHICS
ADDRESS:
RALEIGH, N.C. 27619

REVISED	2/28/07	BCH
	4/30/07	BCH
	6/11/07	BCH
	8/6/07	BCH
	12/20/07	BCH
	3/30/08	BCH
	6/10/08	BCH
	8/20/08	BCH
	10/14/08	BCH
	11/10/08	BCH
	12/08/08	MG
	2/11/09	BCH
	4/20/09	BCH



2008 AADT
ANNUAL AVERAGE DAILY TRAFFIC
ONSLOW COUNTY
NORTH CAROLINA
GENERATED BY THE
TRAFFIC SURVEY GROUP
TRANSPORTATION PLANNING BRANCH
BASE MAPPING PREPARED BY
NORTH CAROLINA DEPARTMENT OF TRANSPORTATION
STATE ROAD MAINTENANCE UNIT
MAPPING & INFORMATION SECTION
IN COOPERATION WITH THE
U.S. DEPARTMENT OF TRANSPORTATION
FEDERAL HIGHWAY ADMINISTRATION



16000 FOOT GRID BASED ON NORTH CAROLINA PLANE COORDINATE SYSTEM
POLYCONIC PROJECTION
SHEET 2 OF 5