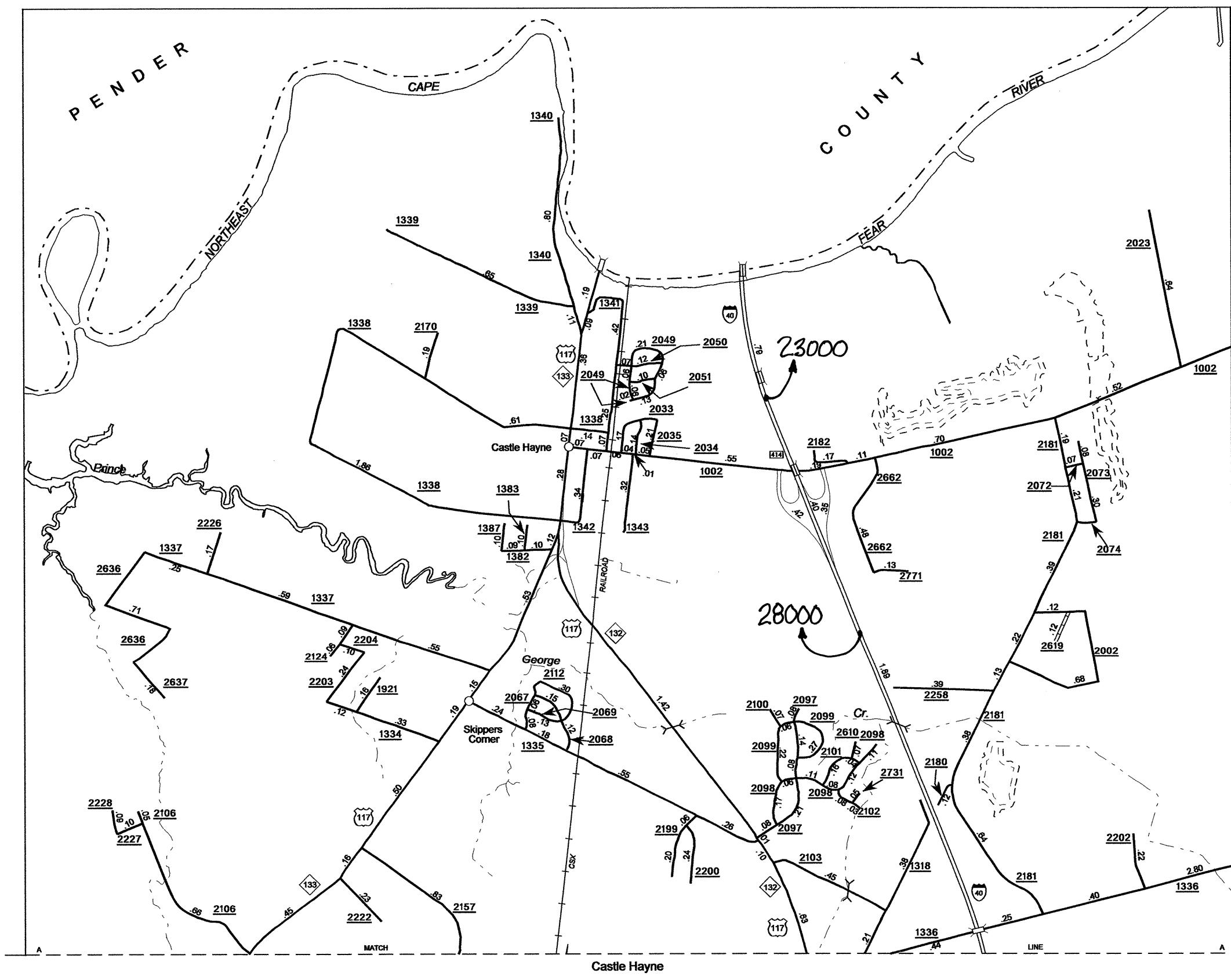
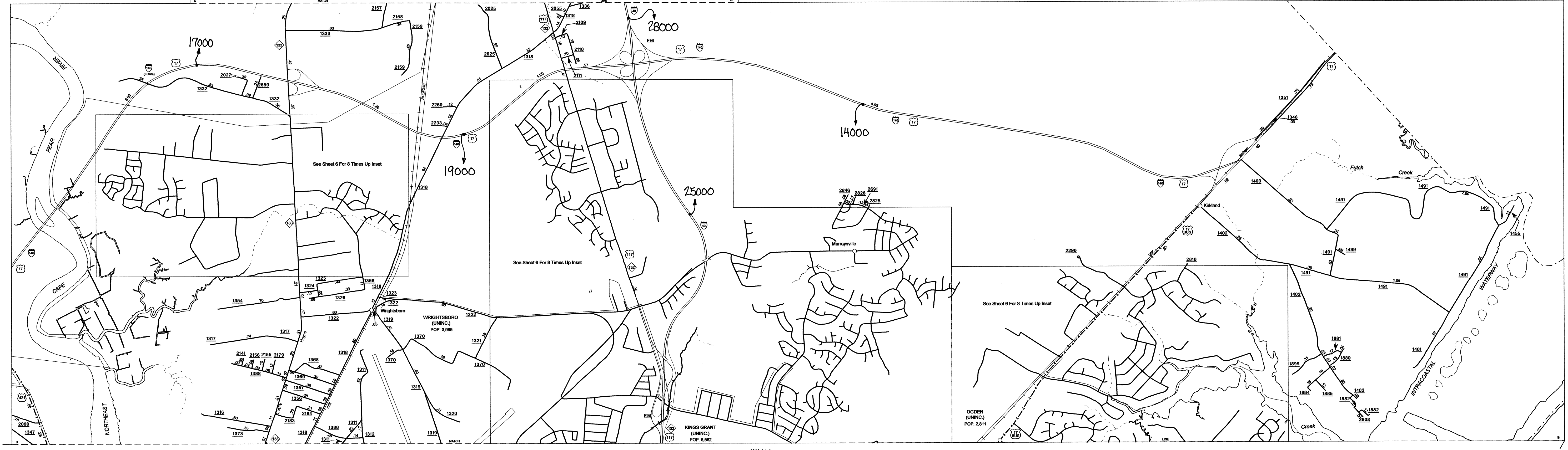
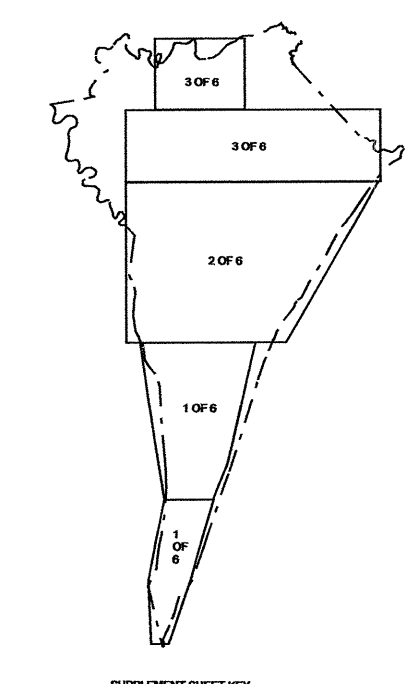




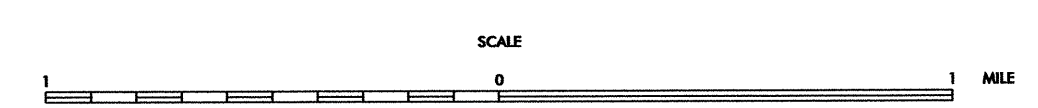
Disclaimer: The IMG Unit goal is to provide the most accurate information as possible, the magnitude of this data prevents any guarantee of accuracy or completeness. If you find any information that is incorrect, please send your request to the IMG Unit.



SEE 2007  
WILMINGTON URBAN  
MAP



**2008 AADT**  
ANNUAL AVERAGE DAILY TRAFFIC  
**NEW HANOVER COUNTY**  
NORTH CAROLINA  
GENERATED BY THE  
**TRAFFIC SURVEY GROUP**  
TRANSPORTATION PLANNING BRANCH  
BASE MAPS PREPARED BY  
NORTH CAROLINA DEPARTMENT OF TRANSPORTATION  
STATE ROAD MAINTENANCE UNIT  
MAPPING & INFORMATION SECTION  
IN COOPERATION WITH THE  
U.S. DEPARTMENT OF TRANSPORTATION  
FEDERAL HIGHWAY ADMINISTRATION



NEW HANOVER SUP-2

REVISION
01/07 BCH
7/07 BCH
5/28/08 BCH
6/08/08 BCH
10/08/08 BCH
12/08/08 MCG
1/12/09 BEG
2/12/09 MCG
4/20/09 BEG