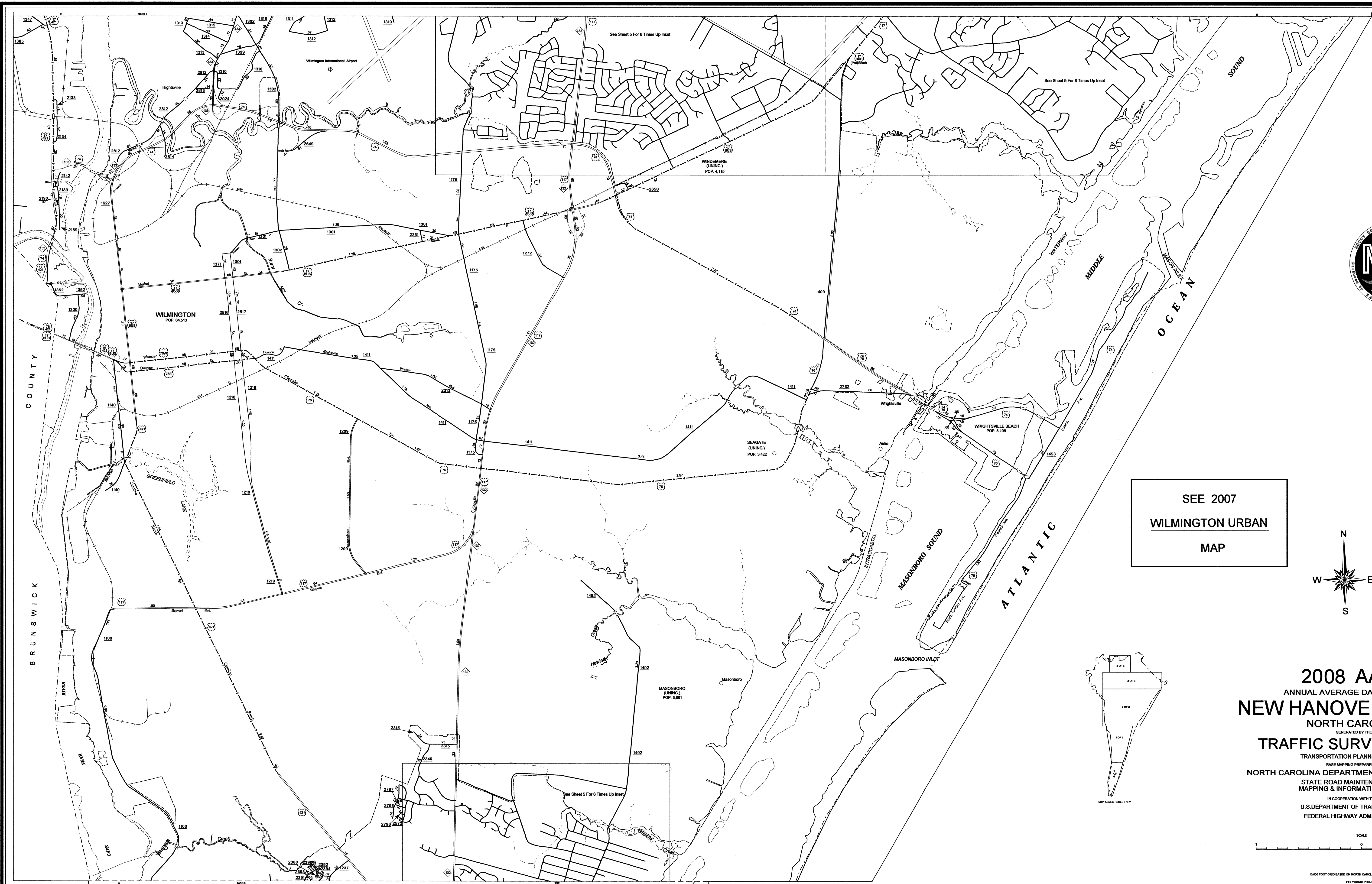


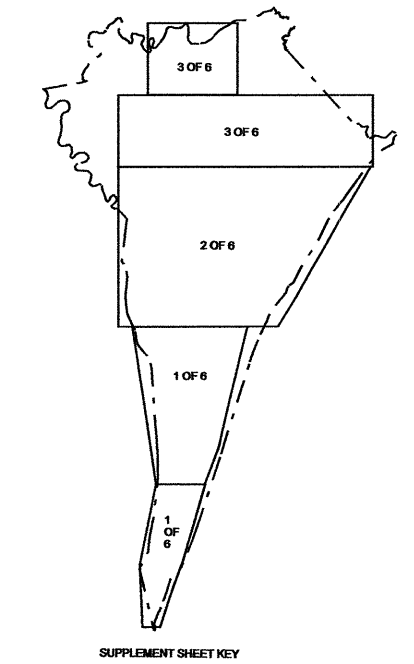

Disclaimer: The IMG Unit's goal is to provide the most accurate information as possible, the magnitude of the data prevents any guarantee of accuracy or completeness. If you find any information that is incorrect, please send your request to the IMG Unit.

NEW HANOVER COUNTY
 SUP-1
 COUNTY OF NEW HANOVER
 TO THE PUBLIC INFORMATION OFFICE
 ADDRESS:
 N.C. DEPARTMENT OF TRANSPORTATION
 STATE ROAD MAINTENANCE UNIT
 MAPPING & INFORMATION SECTION
 RALEIGH, N.C. 27601


REVISED
01/10/07 BCH
07/10/07 BCH
05/08/08 BCH
06/08/08 BCH
10/08/08 BCH
12/08/08 MG
11/20/09 BCH
2/10/10 MG
4/20/10 BCH



SEE 2007
 WILMINGTON URBAN
 MAP



2008 AADT
 ANNUAL AVERAGE DAILY TRAFFIC
NEW HANOVER COUNTY
 NORTH CAROLINA
GENERATED BY THE
TRAFFIC SURVEY GROUP
TRANSPORTATION PLANNING BRANCH
BASE MAPS PREPARED BY
 NORTH CAROLINA DEPARTMENT OF TRANSPORTATION
 STATE ROAD MAINTENANCE UNIT
 MAPPING & INFORMATION SECTION
IN COOPERATION WITH THE
 U.S. DEPARTMENT OF TRANSPORTATION
 FEDERAL HIGHWAY ADMINISTRATION



10,000 FOOT GRID BASED ON NORTH CAROLINA PLANE COORDINATE SYSTEM
 POLYCONIC PROJECTION