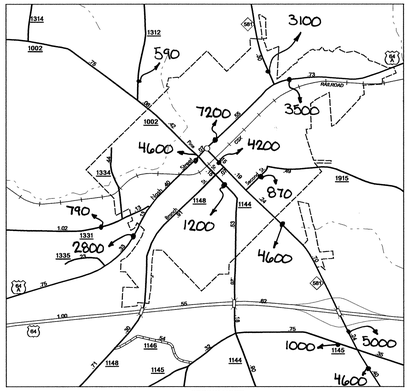

SPRING HOPE
POP. 1,269

MIDDLESEX
POP. 842

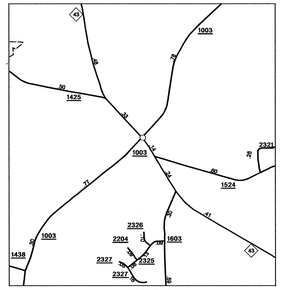

RED OAK
POP. 2,762

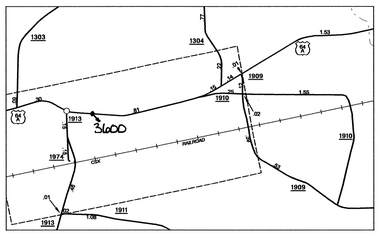

MOMEYER
POP. 292

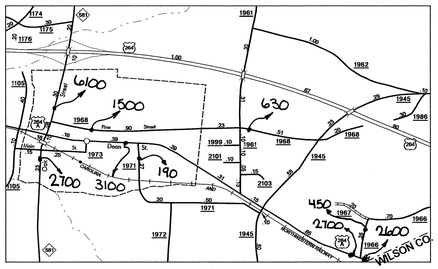

BAILEY
POP. 681

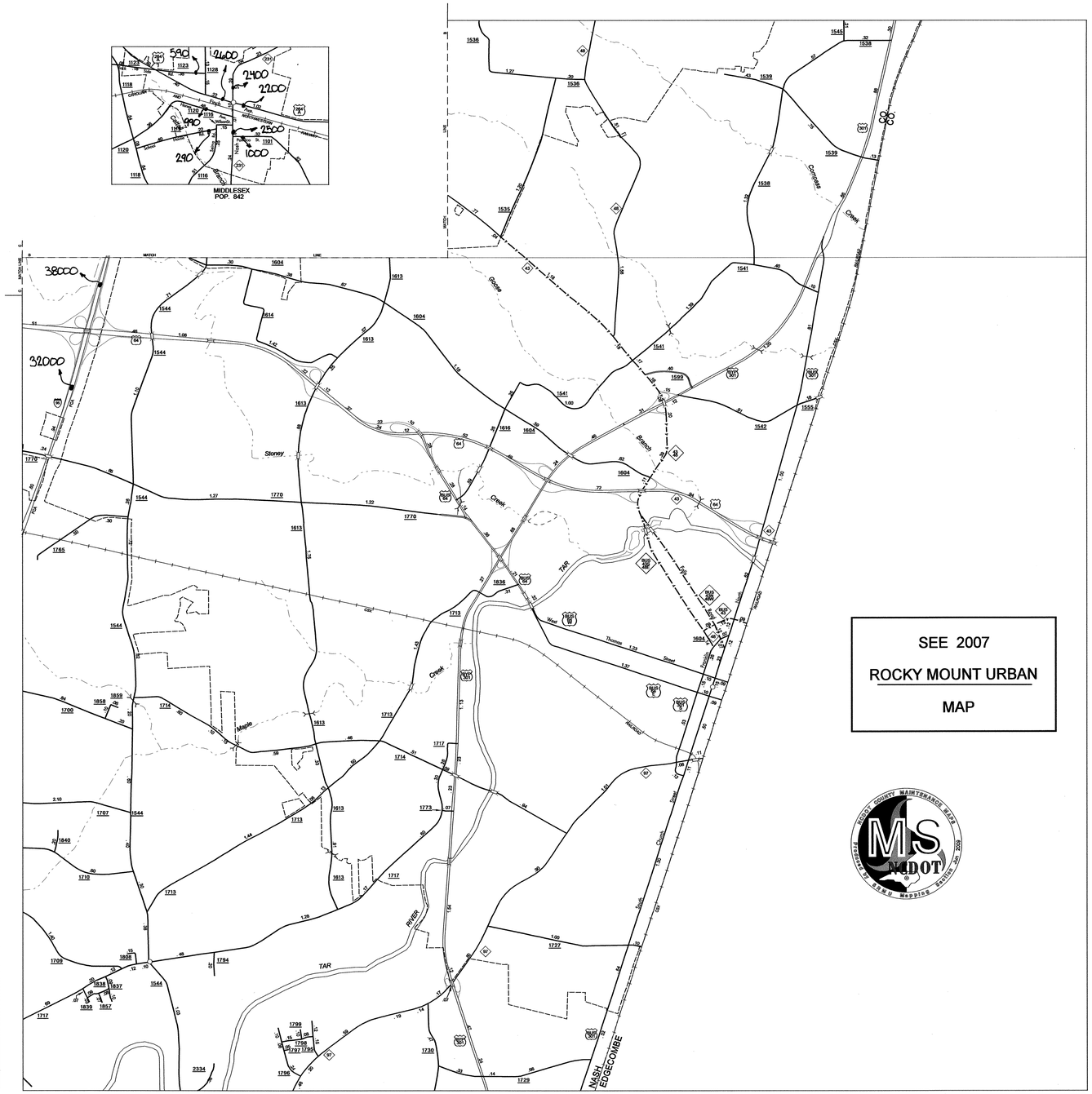

WEST MOUNT

ROCKY MOUNT
POP. 57,858
(NASH 40,729
EDGECOMBE 17,129)

SEE 2007
ROCKY MOUNT URBAN
MAP

ROCKY MOUNT

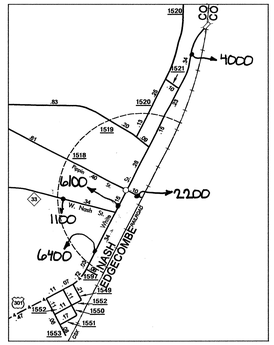

WHITAKERS
POP. 789

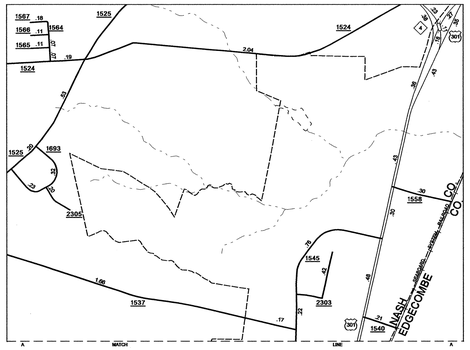

ROCKY MOUNT
POP. 56,160

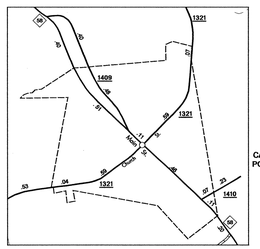

CASTALIA
POP. 350

2008 AADT

ANNUAL AVERAGE DAILY TRAFFIC

NASH COUNTY

NORTH CAROLINA

GENERATED BY THE

TRAFFIC SURVEY GROUP

TRANSPORTATION PLANNING BRANCH

BASE MAPPING PREPARED BY

NORTH CAROLINA DEPARTMENT OF TRANSPORTATION

STATE ROAD MAINTENANCE UNIT
MAPPING & INFORMATION SECTION

IN COOPERATION WITH THE

U.S.DEPARTMENT OF TRANSPORTATION

FEDERAL HIGHWAY ADMINISTRATION

N
W E
S

SCALE

1 0 1 MILES

10,000 FOOT GRID BASED ON NORTH CAROLINA PLANE COORDINATE SYSTEM

POLYCONIC PROJECTION

SHEET 2 OF 2

Disclaimer: The IMG Unit's goal is to provide the most accurate information as possible, the magnitude of the data prevents any guarantee of accuracy or completeness. If you find any information that is incorrect, please send your request to the IMG Unit.

COPIES OF THIS MAP ARE AVAILABLE TO THE PUBLIC AT A NOMINAL COST.
ADDRESS:
N.C. DEPARTMENT OF TRANSPORTATION
MAPPING & INFORMATION SERVICES
3401 CARL SANDBURG CT.
RALEIGH, N.C. 27610

REVISED
7/7/08 BDG
11/12/08 BDG
12/05/08 BDG
1/9/09 BDG

NASH