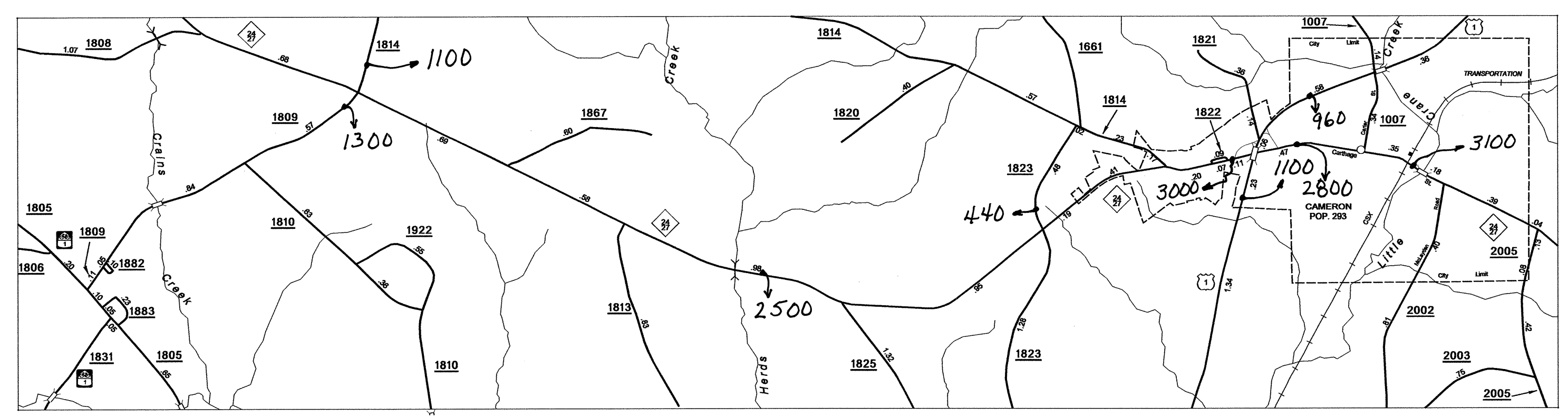
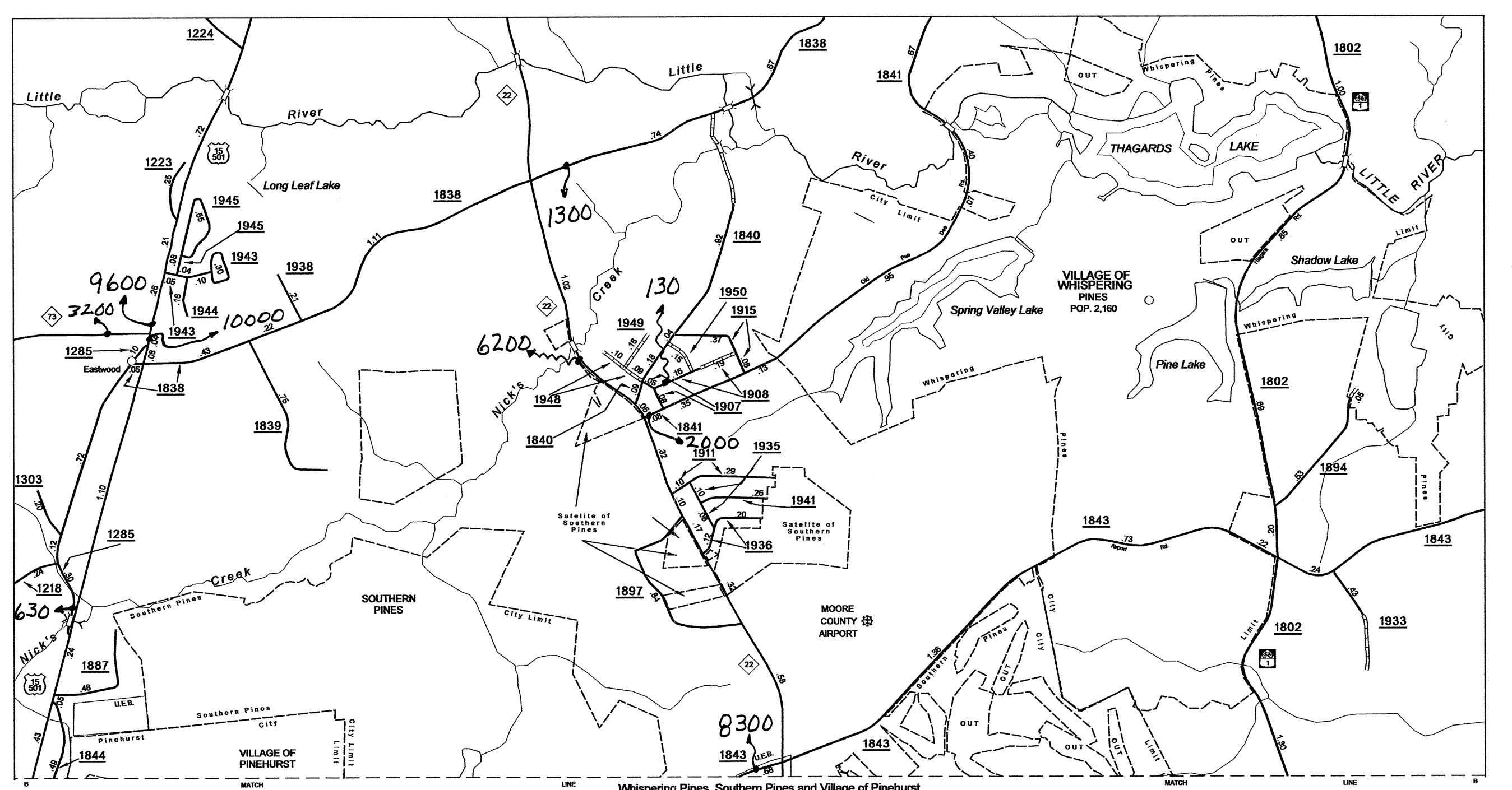
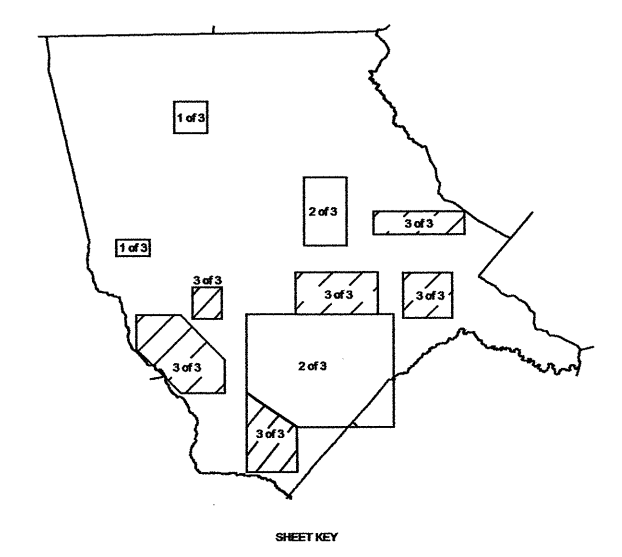


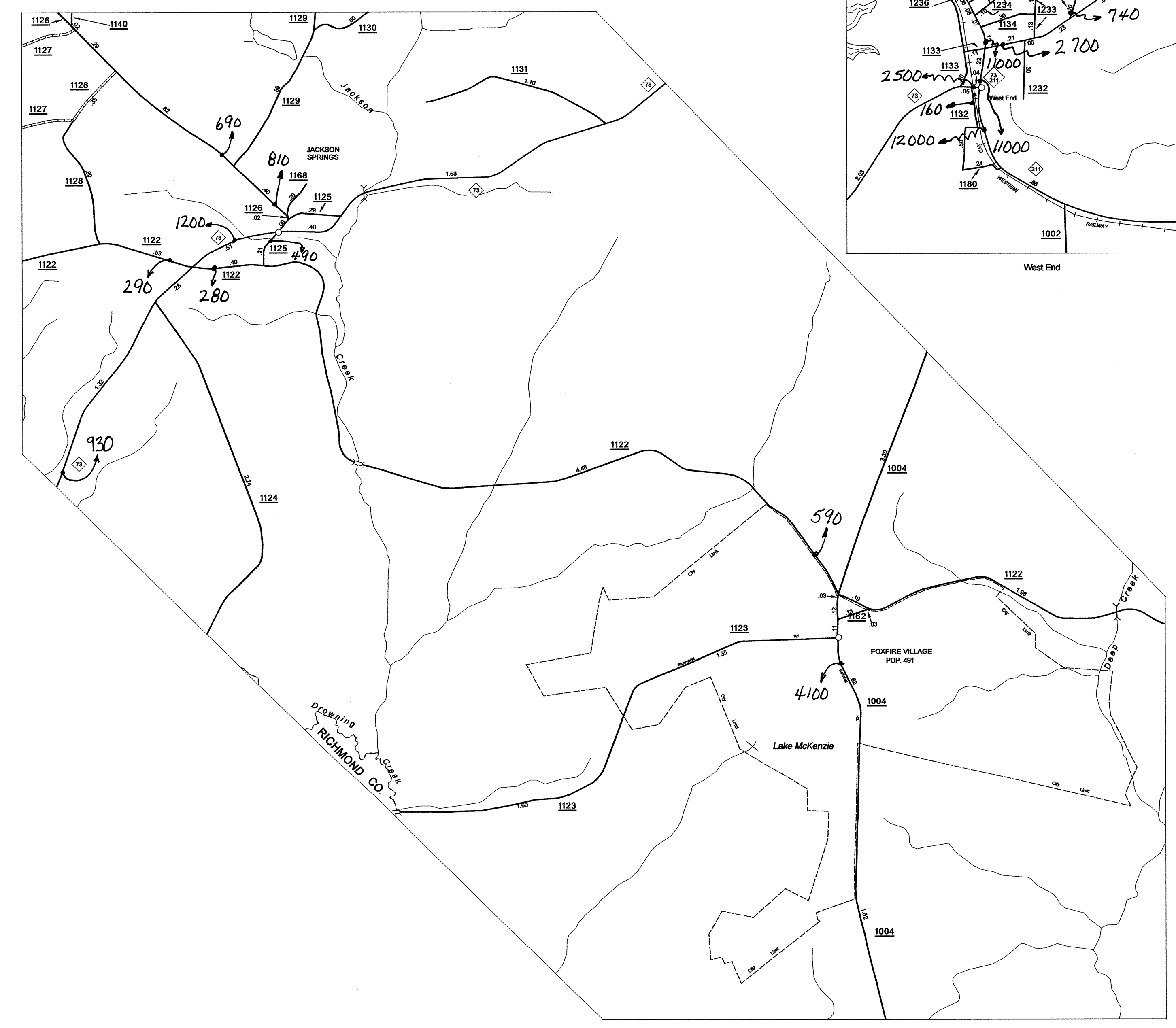
Disclaimer: The IMB Unit goal is to provide the most accurate information as possible, the magnitude of the data prevents any guarantee of accuracy or completeness. If you find any information that is incorrect, please send your request to the IMB Unit.



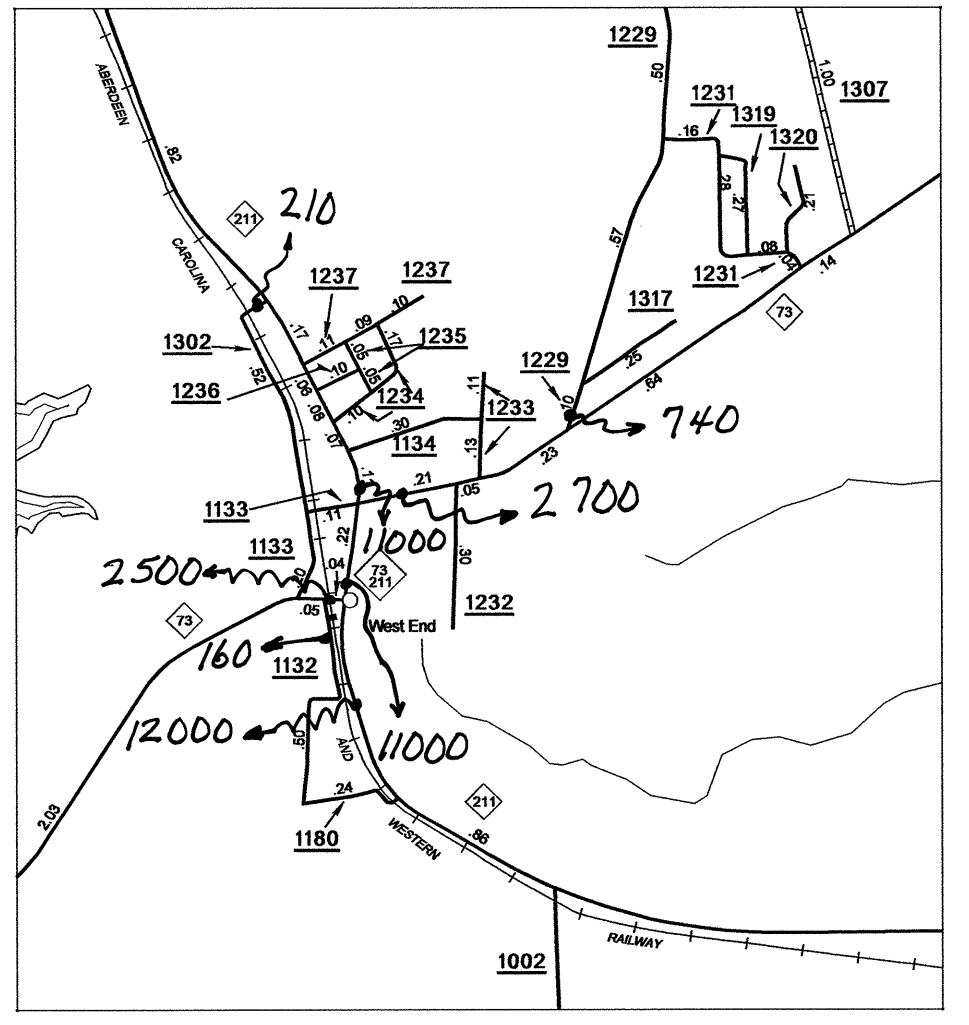
Cameron and vicinity



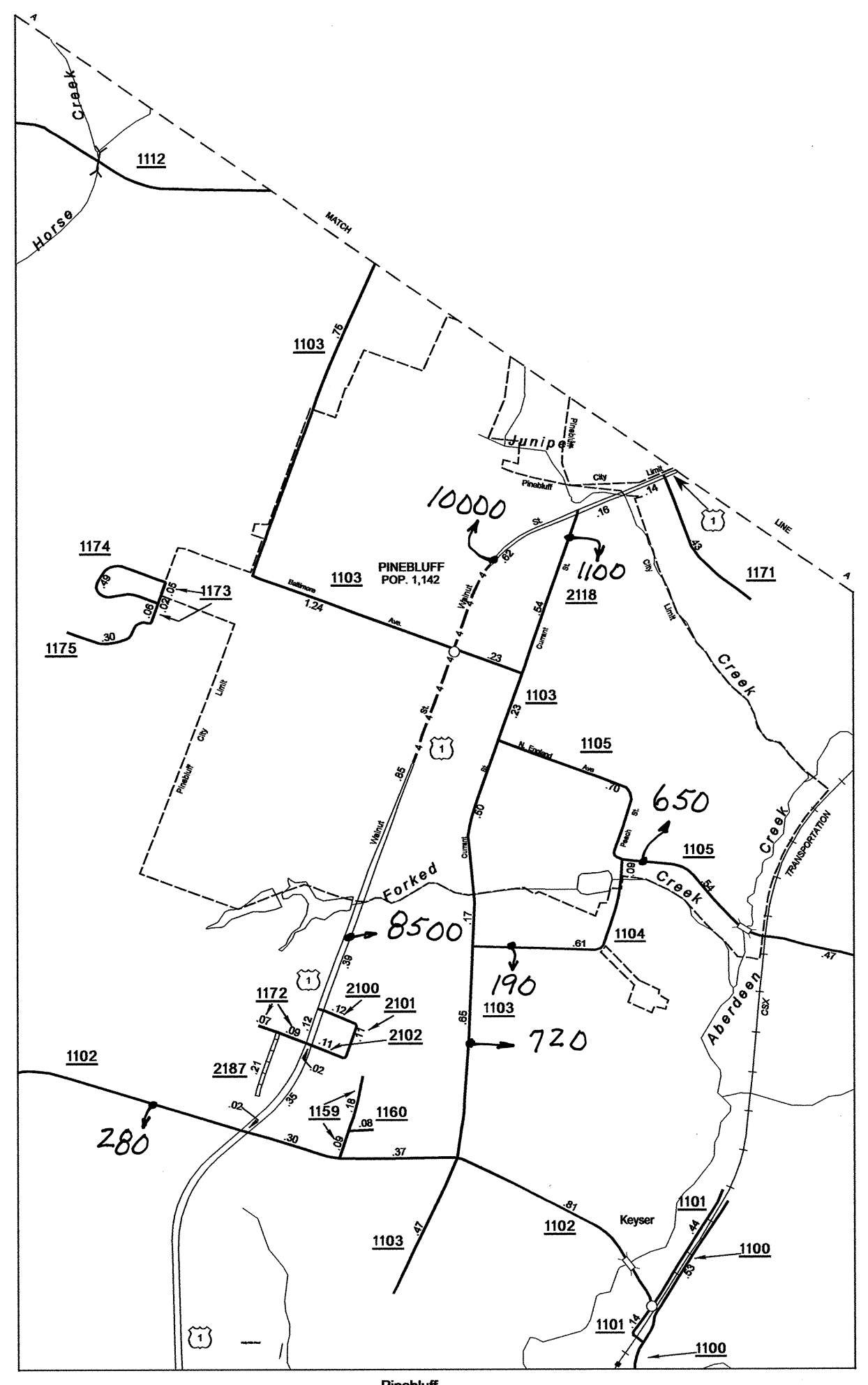
Whispering Pines, Southern Pines and Village of Pinehurst



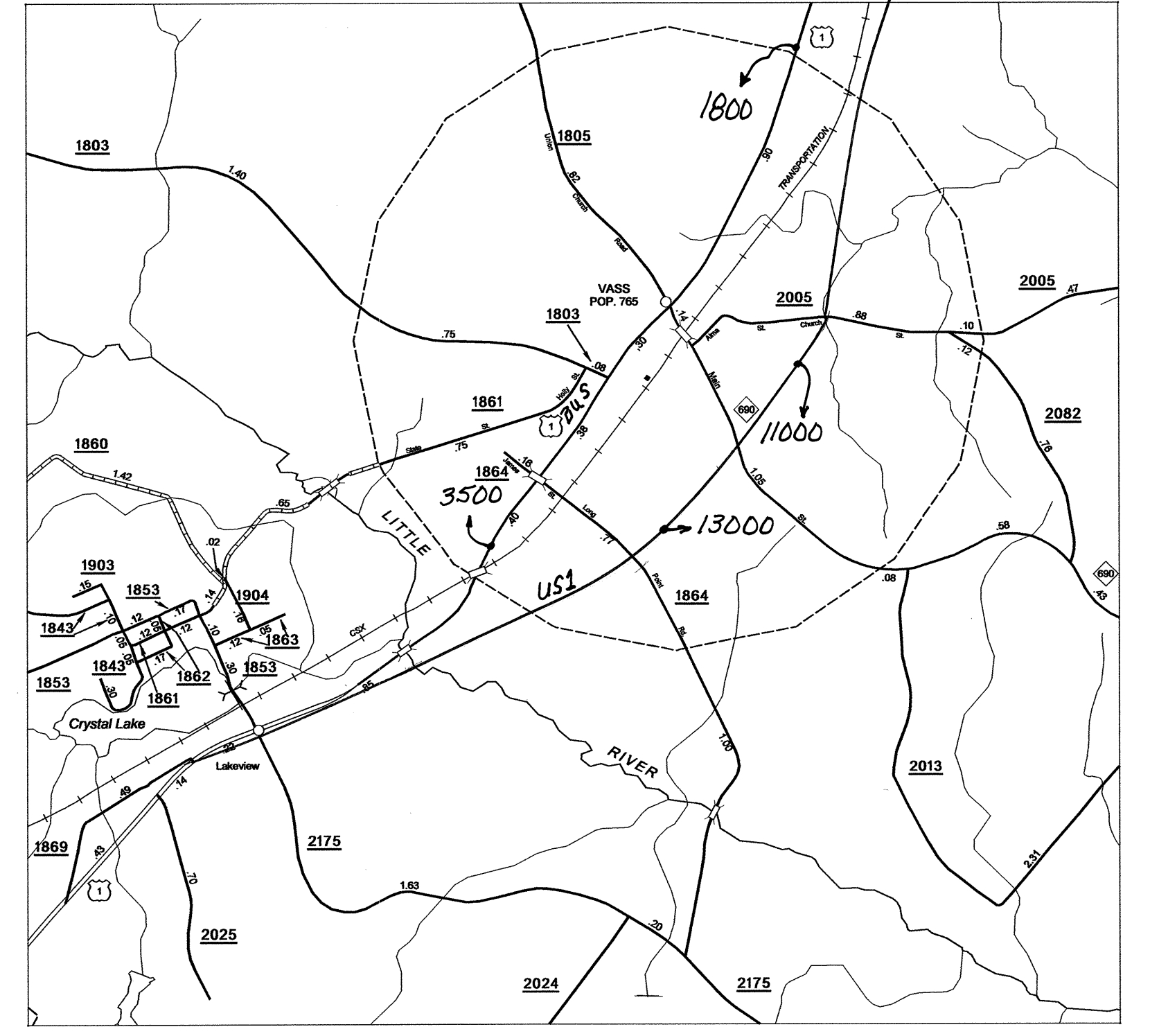
Jackson Springs and Foxfire Village



West End




Pinebluff



Vass - Lakeview

**2008 AADT**  
**ANNUAL AVERAGE DAILY TRAFFIC**  
**MOORE COUNTY**  
**NORTH CAROLINA**  
GENERATED BY THE  
**TRAFFIC SURVEY GROUP**  
TRANSPORTATION PLANNING BRANCH

BASE MAPS PREPARED BY  
**NORTH CAROLINA DEPARTMENT OF TRANSPORTATION**  
STATE ROAD MAINTENANCE UNIT  
MAPPING & INFORMATION SECTION  
IN COOPERATION WITH THE  
**U.S. DEPARTMENT OF TRANSPORTATION**  
FEDERAL HIGHWAY ADMINISTRATION



REVISIONS  
 5/15/00 JKH  
 06/09/01 JKH  
 10/12/02 JKH  
 12/02/03 JKH  
 12/19/04 JKH  
 10/20/05 JKH  
 7/26/06 TRP  
 12/22/06 TRP  
 05/08 TRP