
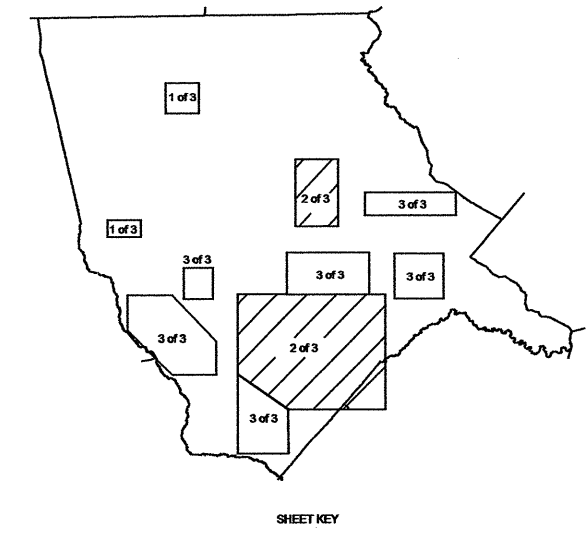
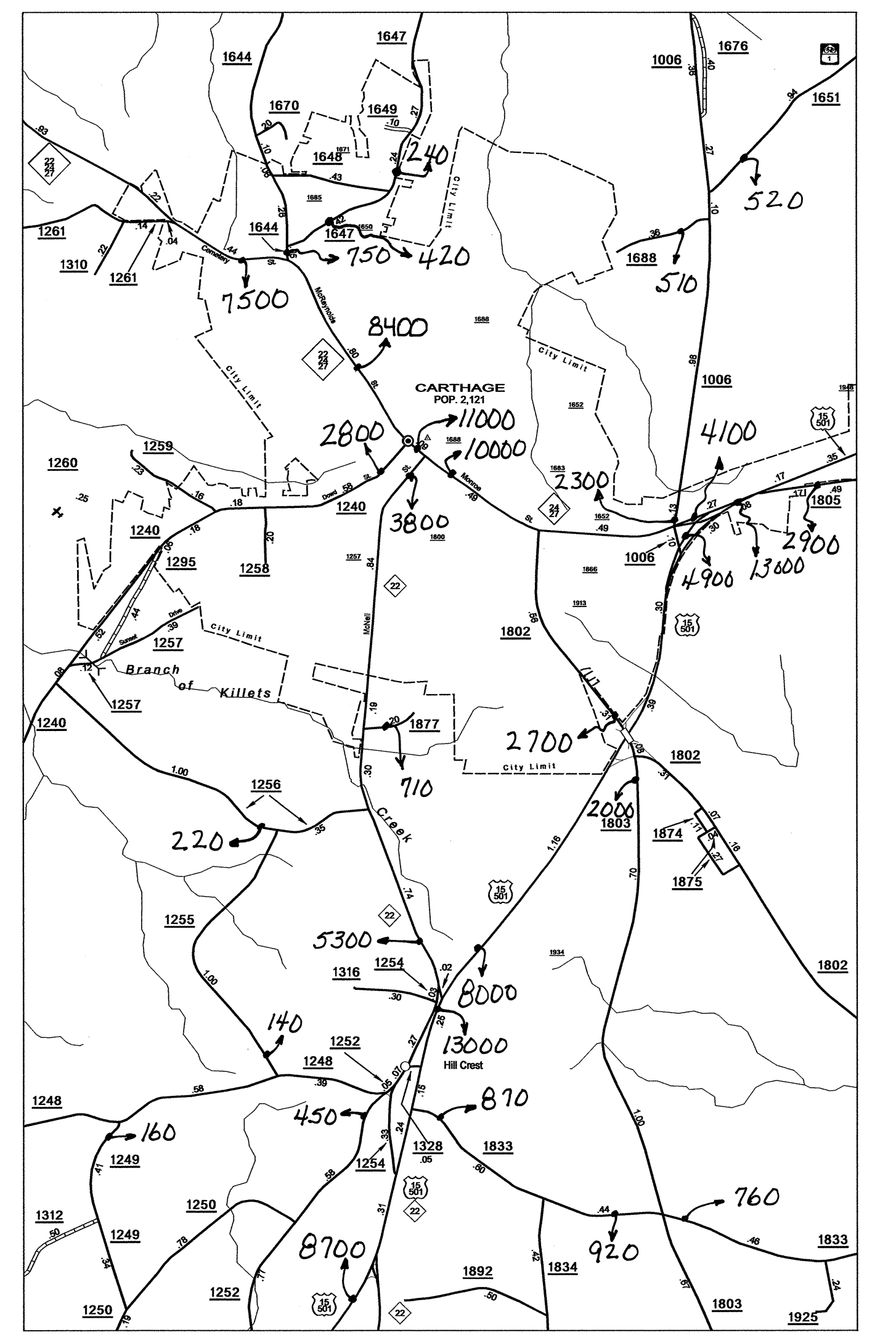
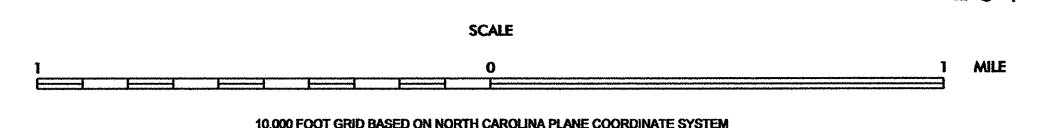



Disclaimer: The IMG Unit's goal is to provide the most accurate information as possible, the magnitude of the data prevents any guarantee of accuracy or completeness. If you find any information that is incorrect, please send your request to the IMG Unit.



2008 AADT
ANNUAL AVERAGE DAILY TRAFFIC
MOORE COUNTY
NORTH CAROLINA

GENERATED BY THE
TRAFFIC SURVEY GROUP
TRANSPORTATION PLANNING BRANCH
BASE MAPS PREPARED BY
NORTH CAROLINA DEPARTMENT OF TRANSPORTATION
STATE ROAD MAINTENANCE UNIT
MAPPING & INFORMATION SECTION
IN COOPERATION WITH THE
U.S. DEPARTMENT OF TRANSPORTATION
FEDERAL HIGHWAY ADMINISTRATION



COPIES OF THIS MAP ARE AVAILABLE
FROM THE STATE ARCHIVES
ADDRESS:
N.C. DEPARTMENT OF TRANSPORTATION
MAPPING & INFORMATION SECTION
100 SOUTH SAULSBURY STREET
RALEIGH, N.C. 27610

REVISED
5/15/00 JCH
6/6/07 JCH
10/1/02 JCH
12/22/03 JCH
12/17/04 JCH
10/20/05 JCH
7/6/06 TRP
12/20/06 TRP
6/30/08 TRP

SUP. 1

MOORE

Southern Pines, Aberdeen and Pinehurst