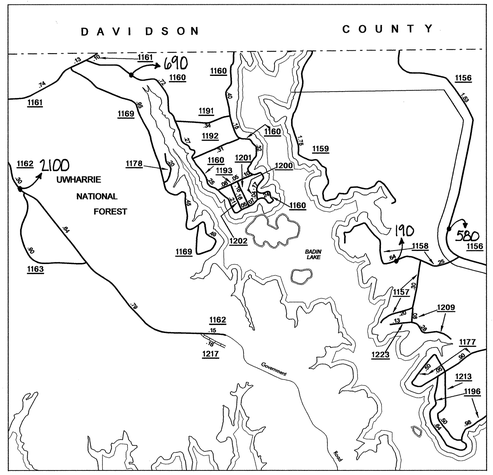

BADIN LAKE

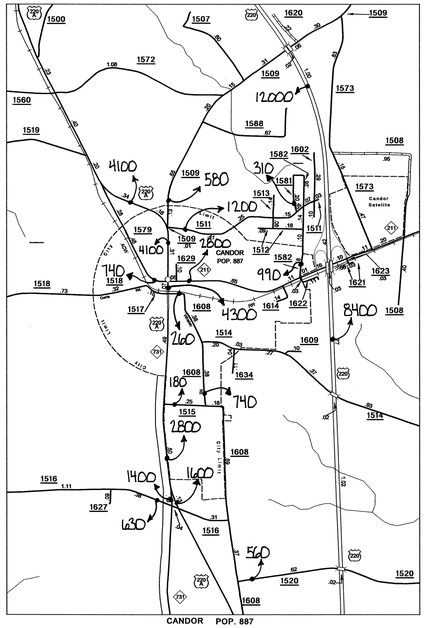

CANDOR POP. 887

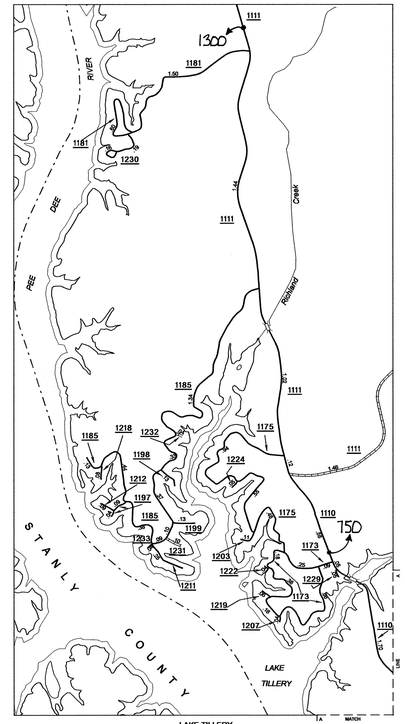

LAKE TILLERY

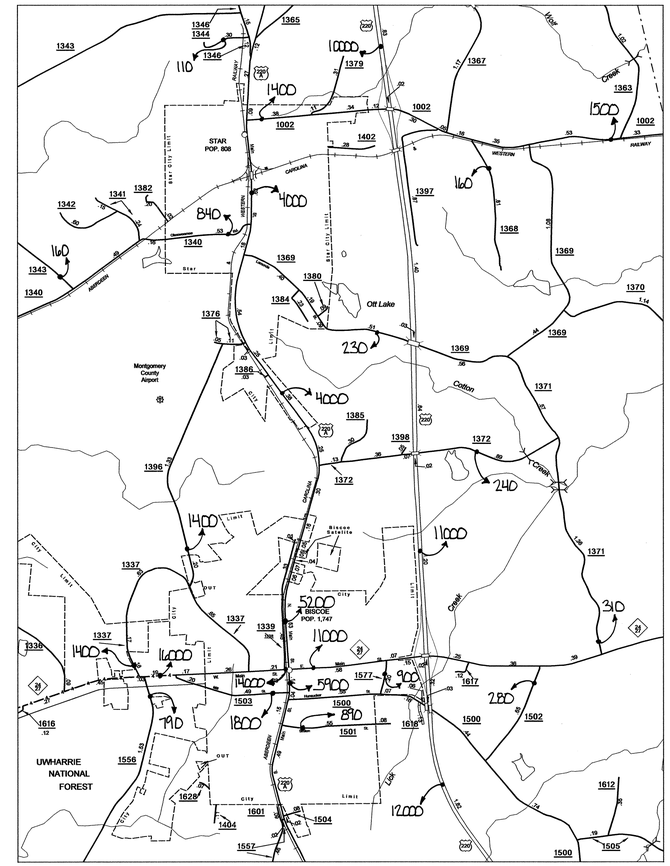

BISCOE AND STAR

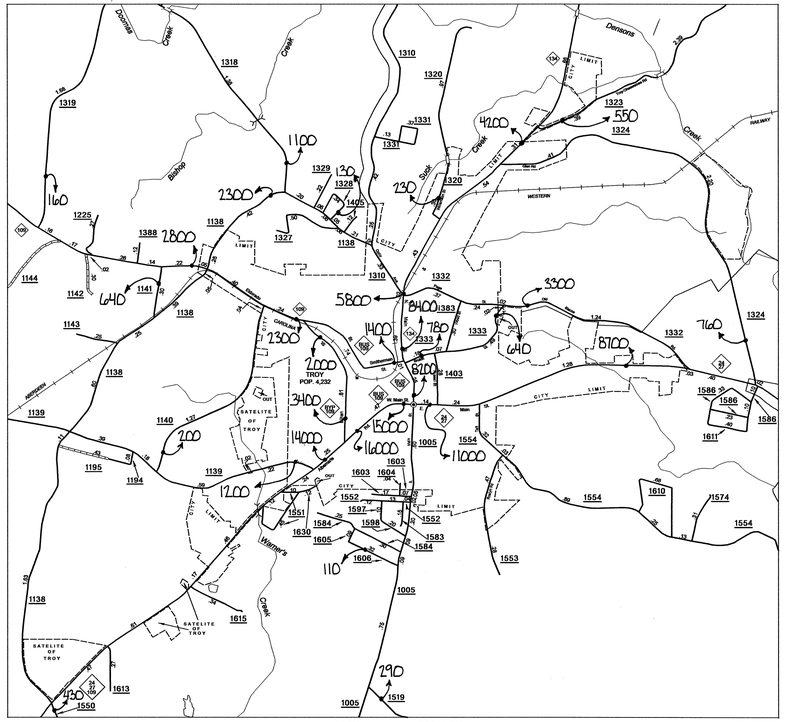

TROY POP. 4,232

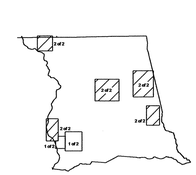

SHEET KEY

N
W E
S

2008 AADT

ANNUAL AVERAGE DAILY TRAFFIC

MONTGOMERY COUNTY

NORTH CAROLINA

GENERATED BY THE

TRAFFIC SURVEY GROUP

TRANSPORTATION PLANNING BRANCH

BASE MAPPING PREPARED BY

NORTH CAROLINA DEPARTMENT OF TRANSPORTATION

STATE ROAD MAINTENANCE UNIT
MAPPING & INFORMATION SECTION

IN COOPERATION WITH THE

U.S. DEPARTMENT OF TRANSPORTATION

FEDERAL HIGHWAY ADMINISTRATION

SCALE

1 0 1 MILE

10,000 FOOT GRID BASED ON NORTH CAROLINA PLANE COORDINATE SYSTEM

POLYCONIC PROJECTION

SHEET 2 OF 2

Disclaimer: The MIG Unit's goal is to provide the most accurate information as possible, the magnitude of the data prevents any guarantee of accuracy or completeness. If you find any information that is incorrect, please send your request to the IMG Unit.

COPIES OF THIS MAP ARE AVAILABLE TO THE PUBLIC AT A NOMINAL COST.
ADDRESS:
N.C. DEPARTMENT OF TRANSPORTATION
MAPPING & INFORMATION SERVICES
3401 CARIL SANDBURG CT.
RALEIGH, N.C. 27610

REVISED
2/01/00 JDH
3/29/01 JDH
10/29/02 JDH
12/22/03 JDH
12/02/04 JDH
10/05/05 JDH
12/20/06 TRP
5/27/08 TRP
4/15/09 RLN

MONTGOMERY SUP. 1