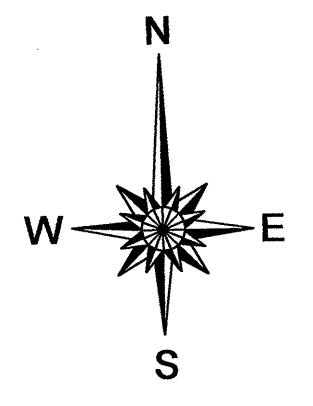
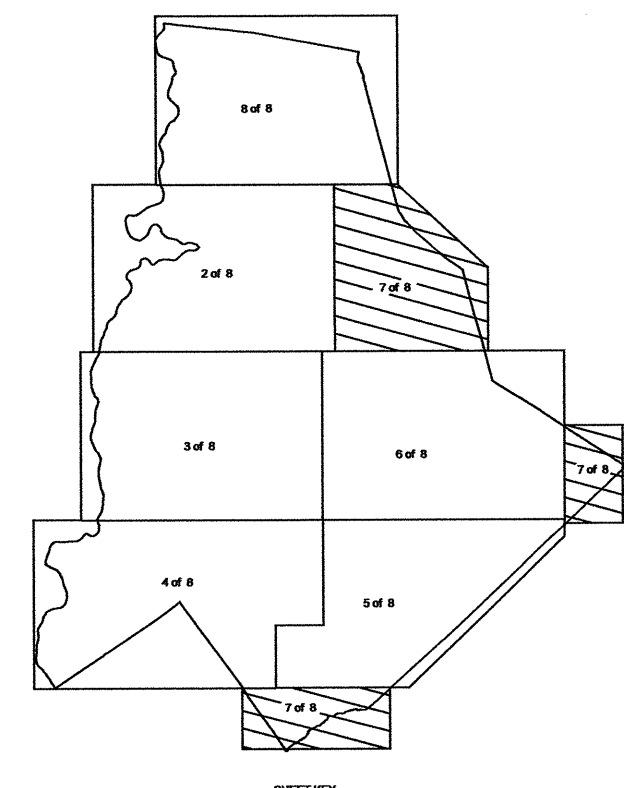
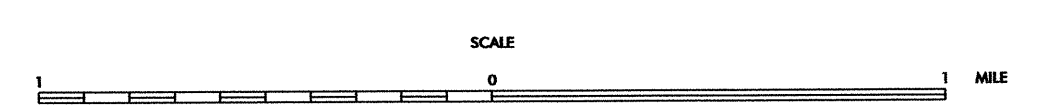


SEE 2008  
CHARLOTTE URBAN  
MAP



**2008 AADT**  
ANNUAL AVERAGE DAILY TRAFFIC  
**MECKLENBURG COUNTY**  
NORTH CAROLINA  
GENERATED BY THE  
**TRAFFIC SURVEY GROUP**  
TRANSPORTATION PLANNING BRANCH  
BASE MAPS PREPARED BY  
**NORTH CAROLINA DEPARTMENT OF TRANSPORTATION**  
STATE ROAD MAINTENANCE UNIT  
MAPPING & INFORMATION SECTION  
IN COOPERATION WITH THE  
U.S. DEPARTMENT OF TRANSPORTATION  
FEDERAL HIGHWAY ADMINISTRATION



Disclaimer:

COPIES OF THIS MAP ARE AVAILABLE  
FOR PURCHASE AT THE FOLLOWING COST:  
1/8" X 11" MEMO 10¢  
1/4" X 11" MEMO 15¢  
1/2" X 11" MEMO 25¢  
1" X 11" MEMO 45¢  
4 1/2" X 11" MEMO 125¢  
ADDRESS:  
N.C. DEPARTMENT OF TRANSPORTATION  
MAPPING & INFORMATION SECTION  
100 EAST MAIN STREET, 10TH FLOOR  
RALEIGH, N.C. 27601