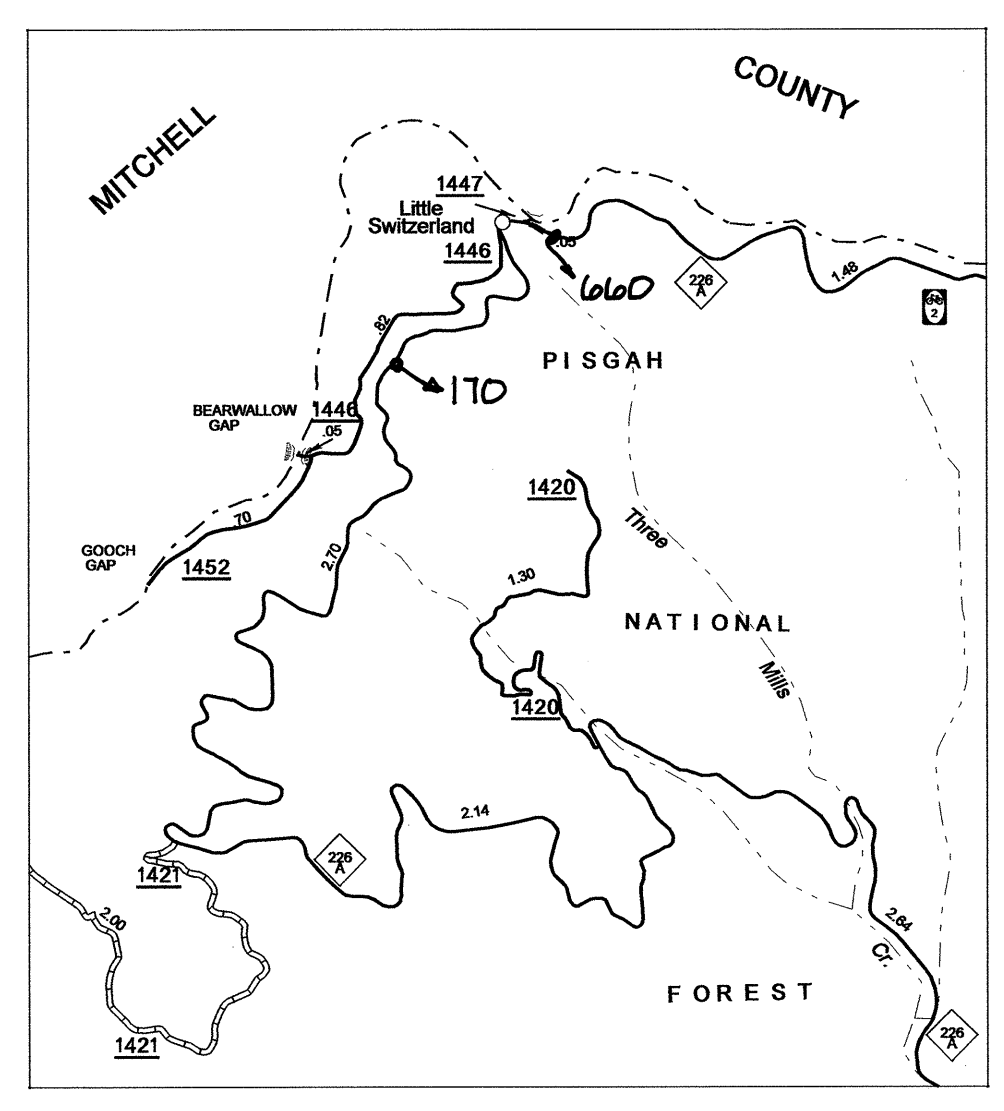
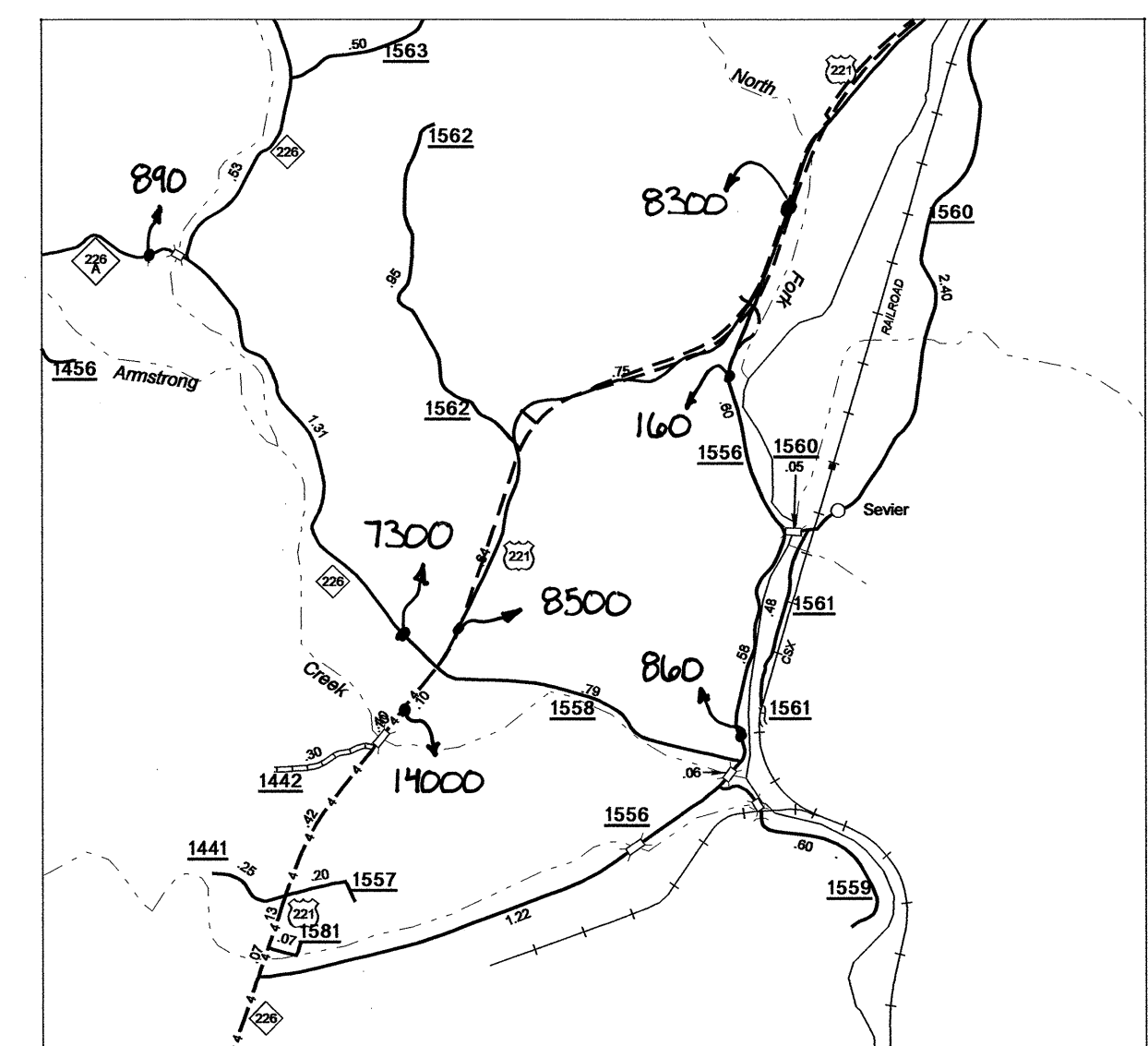


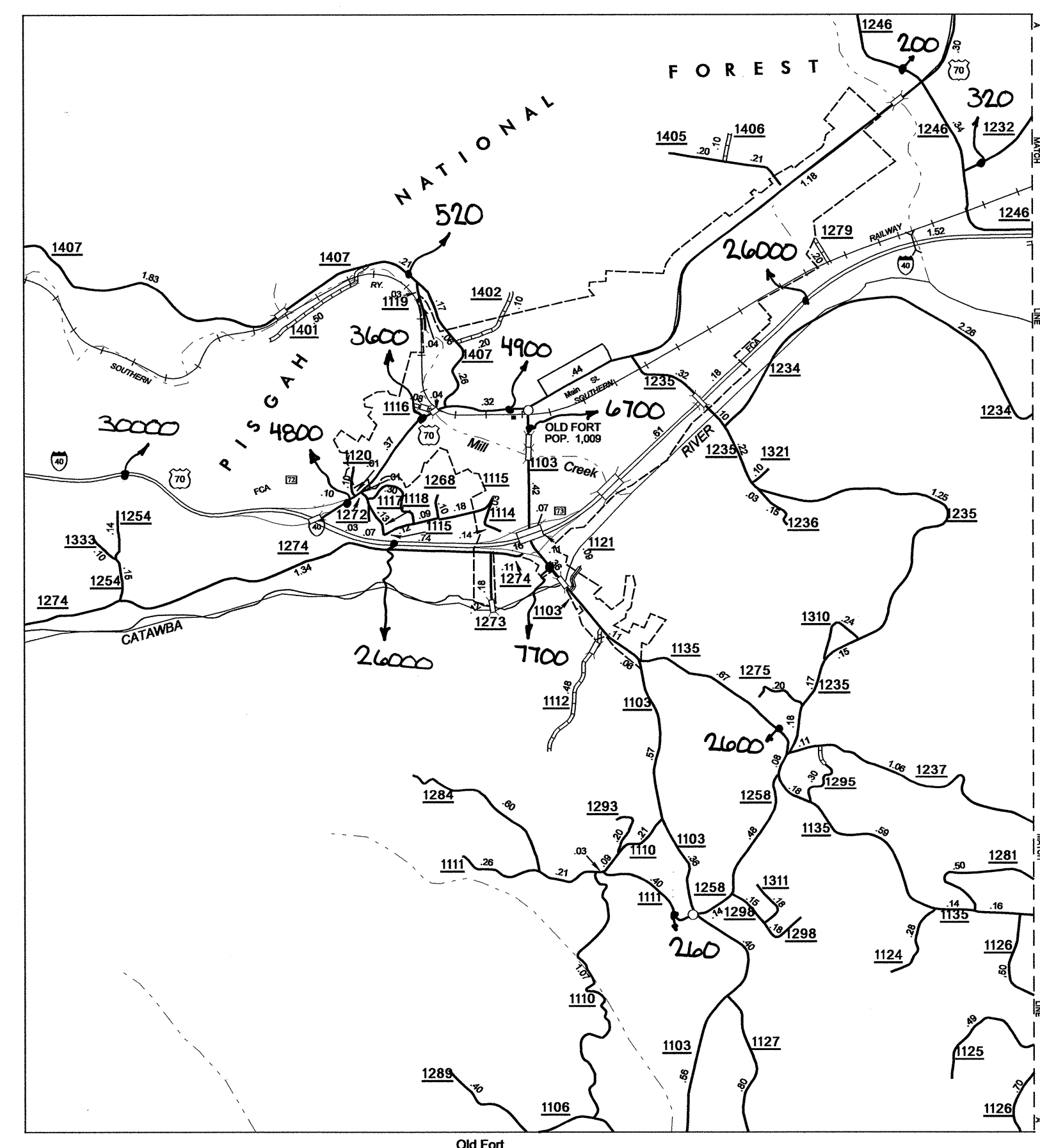
Disclaimer: The IMG Unit's goal is to provide the most accurate information as possible, the magnitude of the data prevents any guarantee of accuracy or completeness. If you find any information that is incorrect, please send your request to the IMG Unit.



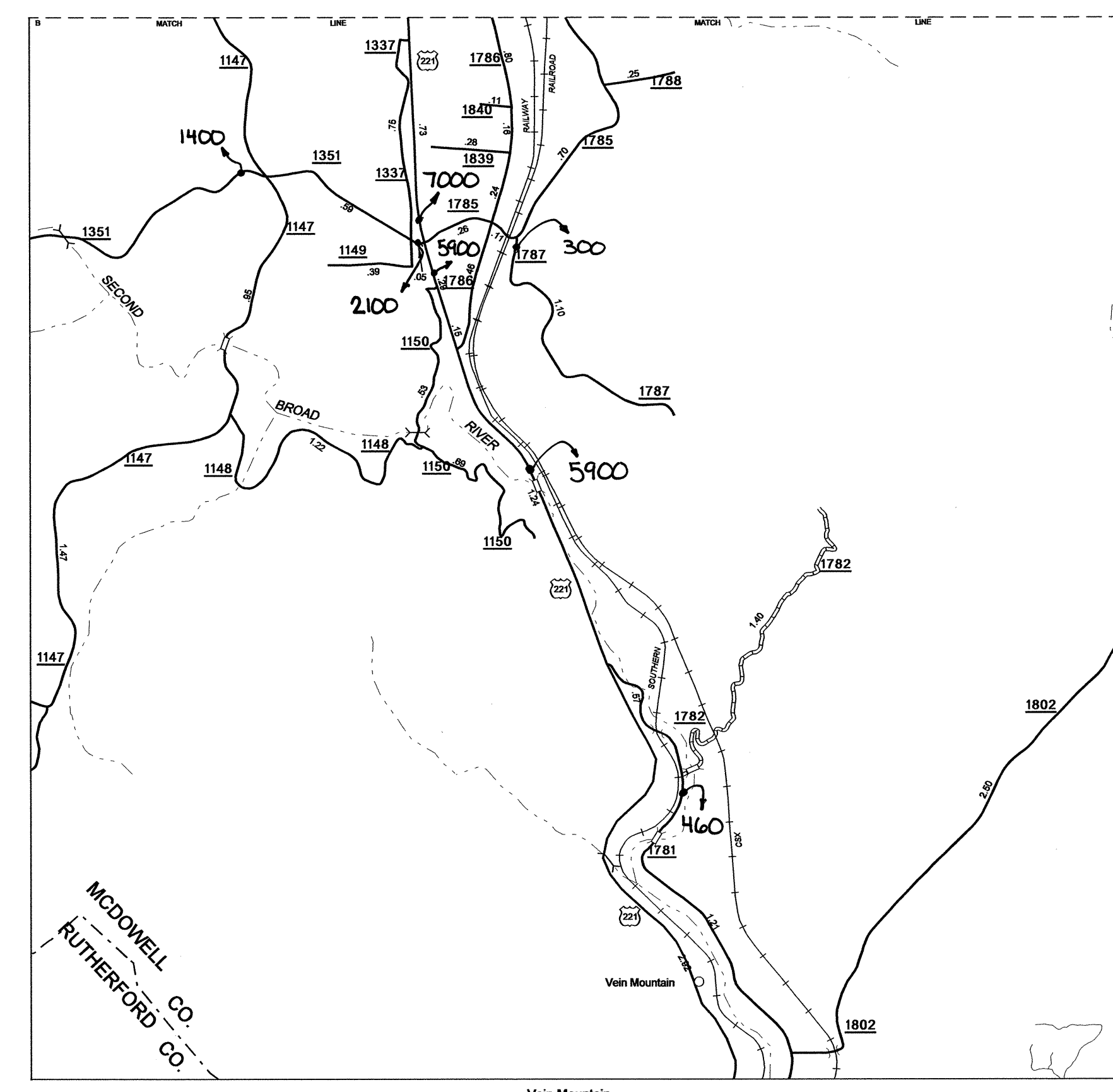
Little Switzerland





Sevier



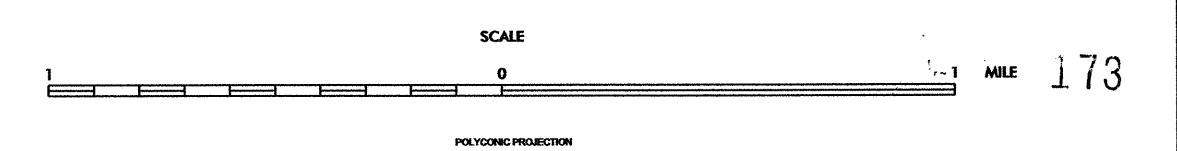
Old Fort



Vein Mountain



2008 AADT
 ANNUAL AVERAGE DAILY TRAFFIC
MCDOWELL COUNTY
 NORTH CAROLINA
GENERATED BY THE
TRAFFIC SURVEY GROUP
TRANSPORTATION PLANNING BRANCH
BASE MAPPING PREPARED BY
NORTH CAROLINA DEPARTMENT OF TRANSPORTATION
STATE ROAD MAINTENANCE UNIT
MAPPING & INFORMATION SECTION
IN COOPERATION WITH THE
U.S. DEPARTMENT OF TRANSPORTATION
FEDERAL HIGHWAY ADMINISTRATION



COPIES OF THIS MAP ARE AVAILABLE
 AT THE FOLLOWING ADDRESS:
 N.C. DEPARTMENT OF TRANSPORTATION
 MAPS AND INFORMATION SECTION
 4400 WEST GATEWAY
 RALEIGH, N.C. 27610

REVISED
12/26/05 LM
02/27/06 MRC
10/17/06 MRC
11/29/06 MRC
01/17/07 MRC
04/07/07 MRC
10/11/07 MRC
02/26/08 MRC
2/24/08 MG