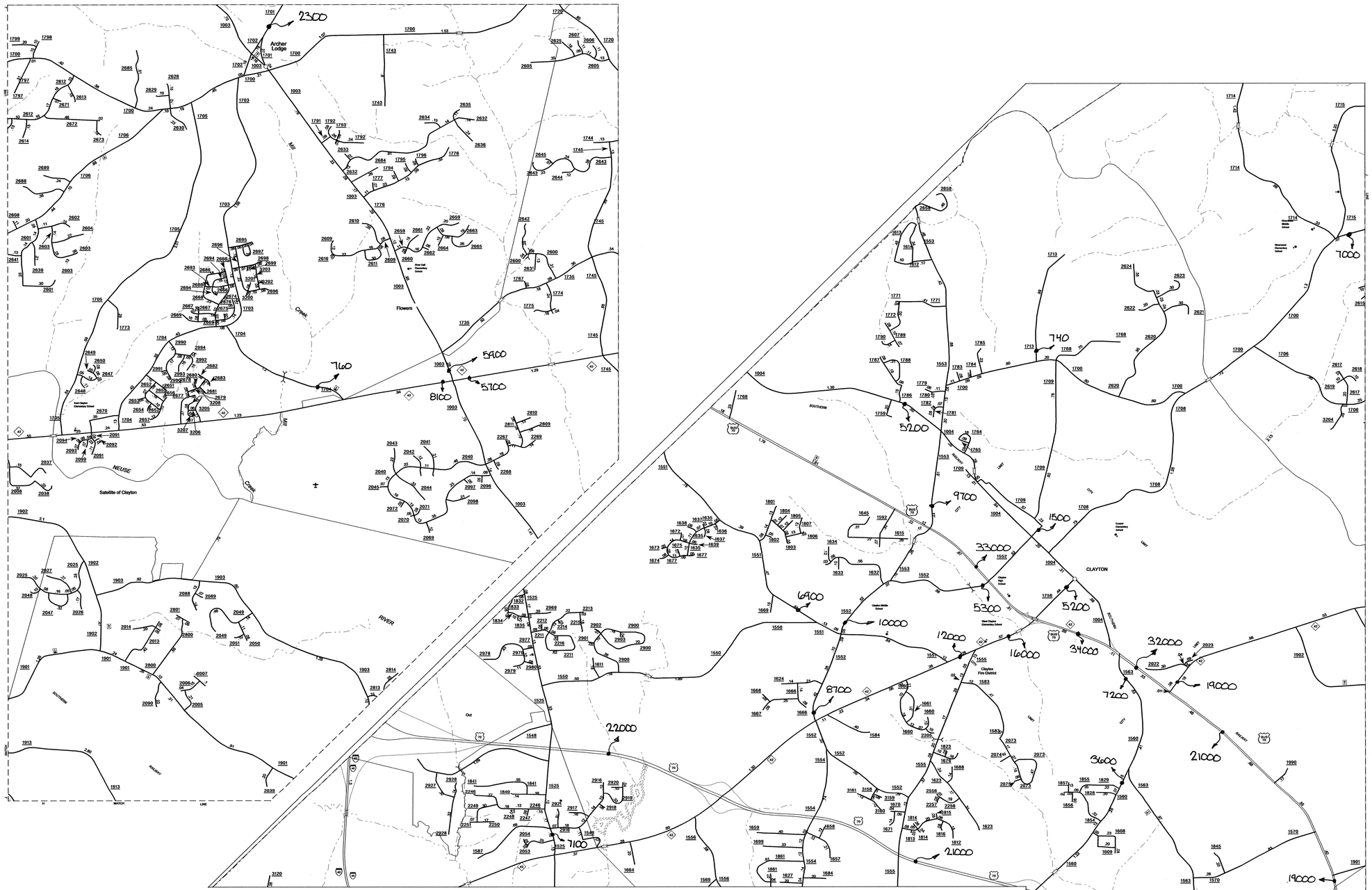

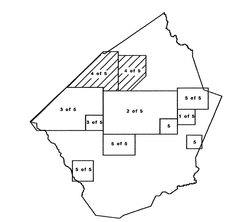

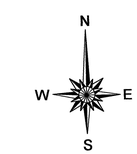

2008 AADT

ANNUAL AVERAGE DAILY TRAFFIC

JOHNSTON COUNTY

NORTH CAROLINA

GENERATED BY THE

TRAFFIC SURVEY GROUP

TRANSPORTATION PLANNING BRANCH

BASE MAPPING PREPARED BY

NORTH CAROLINA DEPARTMENT OF TRANSPORTATION

STATE ROAD MAINTENANCE UNIT
MAPPING & INFORMATION SECTION

IN COOPERATION WITH THE

U.S.DEPARTMENT OF TRANSPORTATION

FEDERAL HIGHWAY ADMINISTRATION

SCALE

1 0 1 MILE

154

SHEET 4 OF 5

Disclaimer: The NMG Unit's goal is to provide the most accurate information as possible, the magnitude of the data prevents any guarantee of accuracy or completeness. If you find any information that is incorrect, please send your request to the NMG Unit.

COPIES OF THIS MAP ARE AVAILABLE TO THE PUBLIC AT A NOMINAL COST.
ADDRESS:
N.C. DEPARTMENT OF TRANSPORTATION
MAPPING & INFORMATION SERVICES
3401 CARL SANDERS CT.
RALEIGH, N.C. 27610

REVISED
10/17/08 BDG
12/5/08 BDG
1/12/09 BDG
2/13/09 BDG
4/3/09 BDG
4/6/09 BDG

JOHNSTON SUP 3