

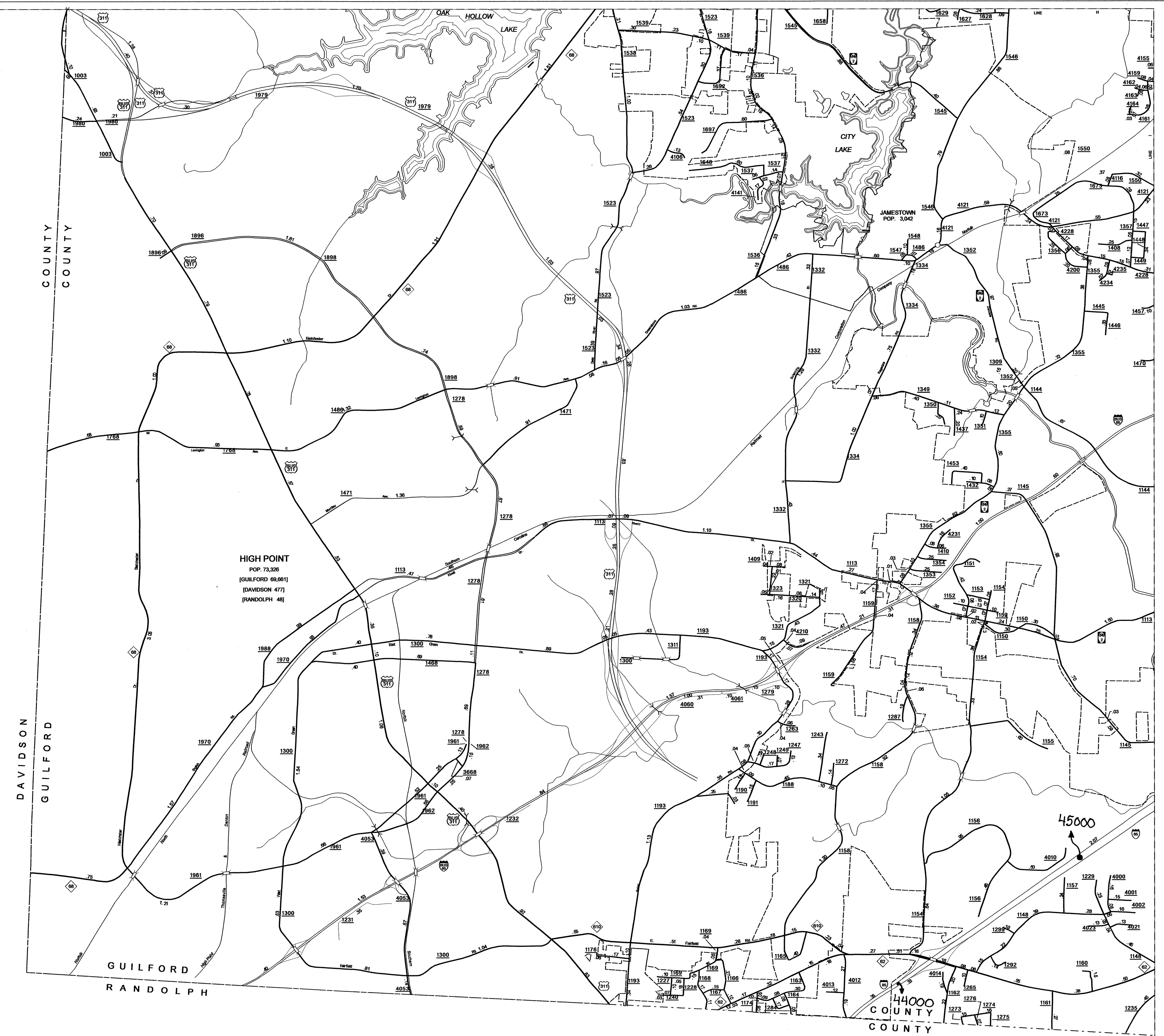


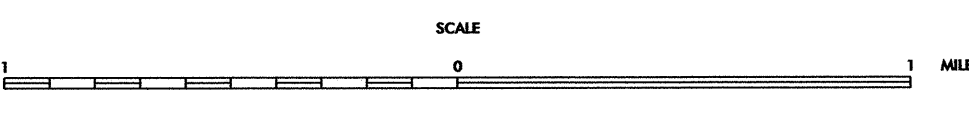
Disclaimer: The IMG Unit's goal is to provide the most accurate information as possible, the magnitude of the data prevents any guarantee of accuracy or completeness. If you find any information that is incorrect, please send your request to the IMG Unit.

COPIES OF THIS MAP ARE AVAILABLE  
FROM THE STATE ARCHIVE CENTER  
N.C. DEPARTMENT OF TRANSPORTATION  
STATE ARCHIVE CENTER  
100 SOUTH SALEM STREET, 10TH FLOOR  
RALEIGH, N.C. 27603

SEE 2007  
GREENSBORO URBAN  
MAP



**2008 AADT**  
ANNUAL AVERAGE DAILY TRAFFIC  
**GUILFORD COUNTY**  
NORTH CAROLINA  
GENERATED BY THE  
**TRAFFIC SURVEY GROUP**  
TRANSPORTATION PLANNING BRANCH  
BASE MAPPING PREPARED BY  
NORTH CAROLINA DEPARTMENT OF TRANSPORTATION  
STATE ROAD MAINTENANCE UNIT  
MAPPING & INFORMATION SECTION  
IN COOPERATION WITH THE  
U.S. DEPARTMENT OF TRANSPORTATION  
FEDERAL HIGHWAY ADMINISTRATION



REVISIONS

1/13/08 TRP
7/13/08 TRP
12/20/08 TRP
8/21/07 TRP
8/10/07 TRP
8/25/08 TRP
10/20/08 N.L.N.
1/23/09 TRP