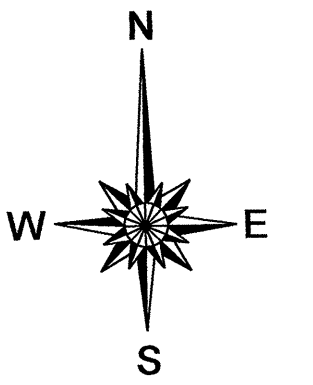

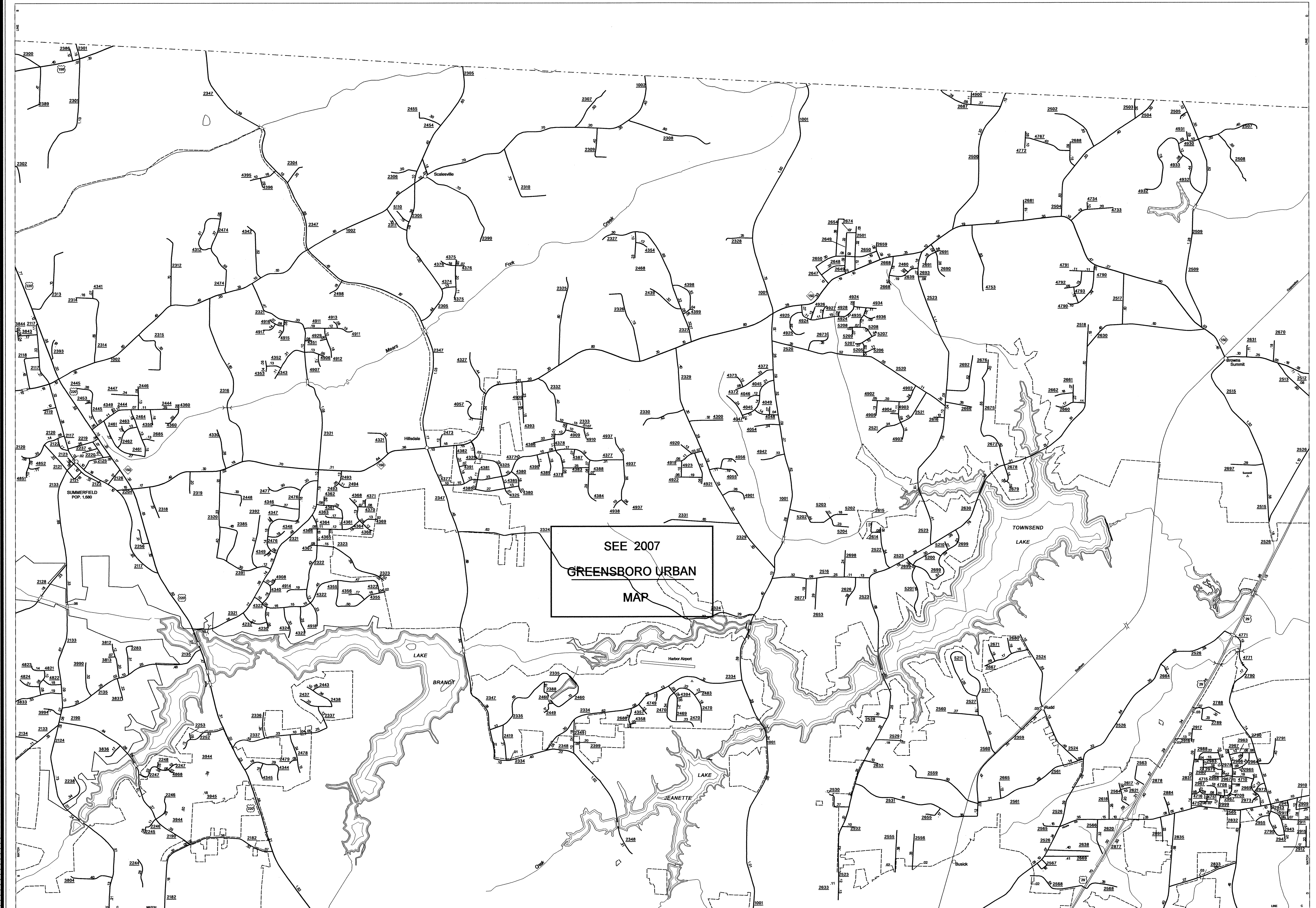


Disclaimer: The MG Units goal is to provide the most accurate information as possible, the magnitude of the data prevents any guarantee of accuracy or completeness. If you find any information that is incorrect, please send your request to the IMG Unit.

COPIES OF THIS MAP ARE AVAILABLE  
FROM THE STATE ARCHIVES  
ADDRESS:  
N.C. DEPARTMENT OF TRANSPORTATION  
MAPS AND GRAPHICS SECTION  
100 SOUTH TRYON STREET  
RALEIGH, N.C. 27603

REVIS	1/7/00 TRP
REV	7/1/00 TRP
REV	12/20/00 TRP
REV	02/10/07 TRP
REV	09/08 TRP
REV	05/08 TRP
REV	10/20/08 N.H.N.
REV	12/20/09 TRP



**2008 AADT**  
ANNUAL AVERAGE DAILY TRAFFIC  
**GUILFORD COUNTY**  
NORTH CAROLINA  
GENERATED BY THE  
**TRAFFIC SURVEY GROUP**  
TRANSPORTATION PLANNING BRANCH  
BASE MAPS PREPARED BY  
NORTH CAROLINA DEPARTMENT OF TRANSPORTATION  
STATE ROAD MAINTENANCE UNIT  
MAPPING & INFORMATION SECTION  
IN COOPERATION WITH THE  
U.S. DEPARTMENT OF TRANSPORTATION  
FEDERAL HIGHWAY ADMINISTRATION

