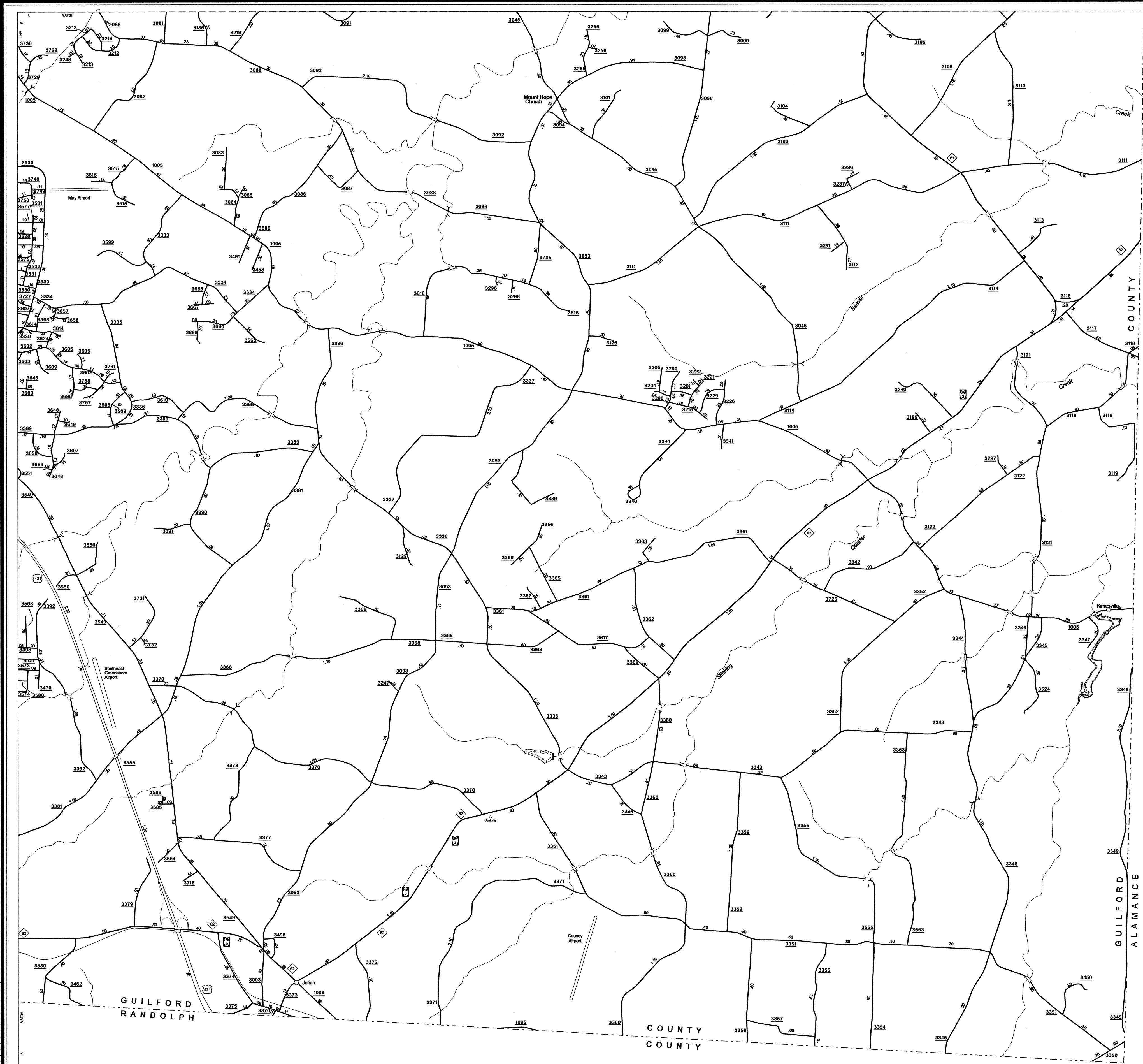
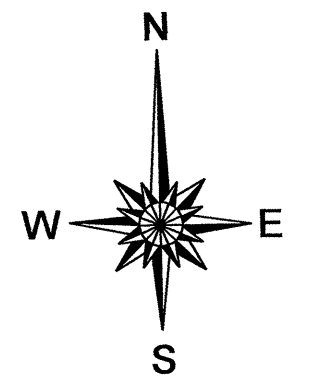


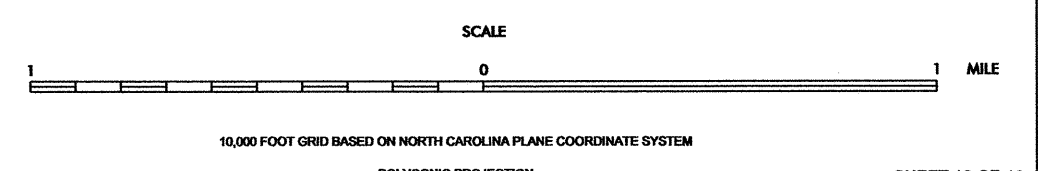
Disclaimer: The MIG Unit's goal is to provide the most accurate information as possible, the magnitude of the data prevents any guarantee of accuracy or completeness. If you find any information that is incorrect, please send your request to the MIG Unit.



SEE 2007
GREENSBORO URBAN
MAP



2008 AADT
ANNUAL AVERAGE DAILY TRAFFIC
GUILFORD COUNTY
NORTH CAROLINA
GENERATED BY THE
TRAFFIC SURVEY GROUP
TRANSPORTATION PLANNING BRANCH
BASE MAPPING PREPARED BY
NORTH CAROLINA DEPARTMENT OF TRANSPORTATION
STATE ROAD MAINTENANCE UNIT
MAPPING & INFORMATION SECTION
IN COOPERATION WITH THE
U.S. DEPARTMENT OF TRANSPORTATION
FEDERAL HIGHWAY ADMINISTRATION



REVISOR

1/13/06 TRP
7/13/06 TRP
12/20/06 TRP
02/10/07 TRP
09/08 TRP
02/28/08 TRP
10/20/08 RLN
10/20/08 RLN
1/23/09 TRP