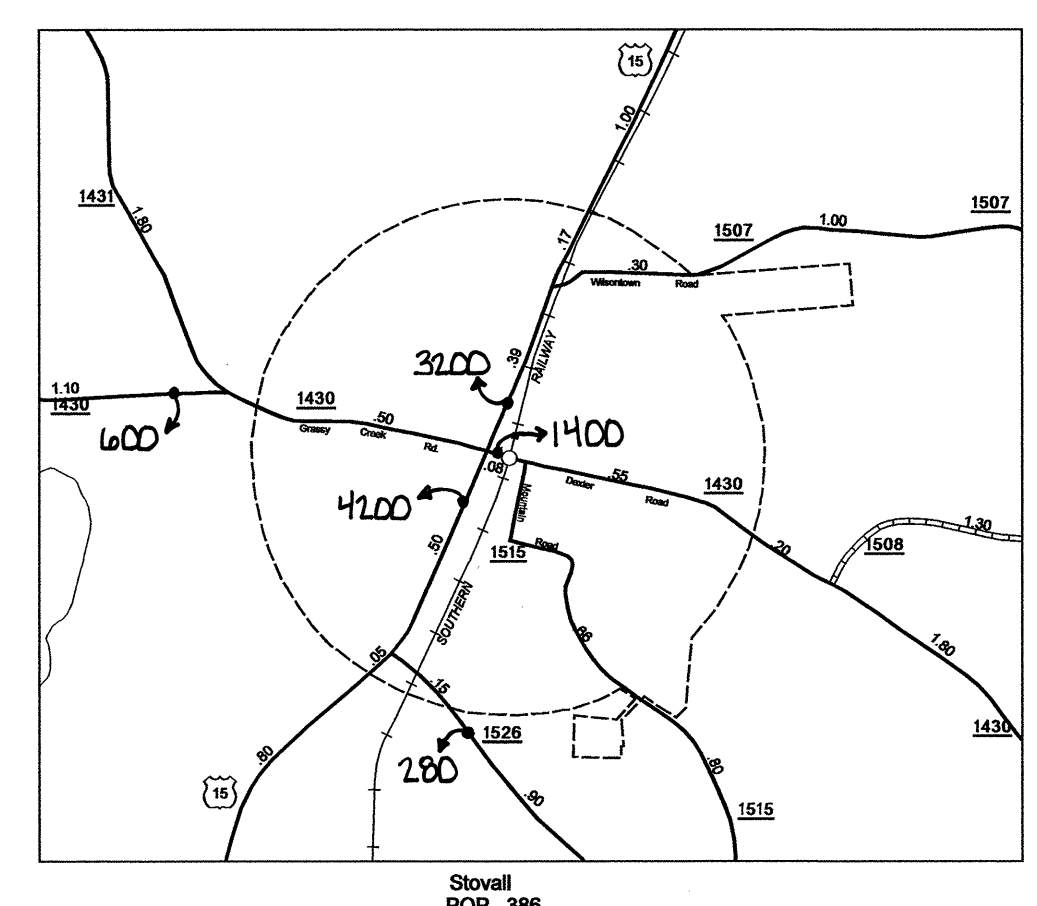


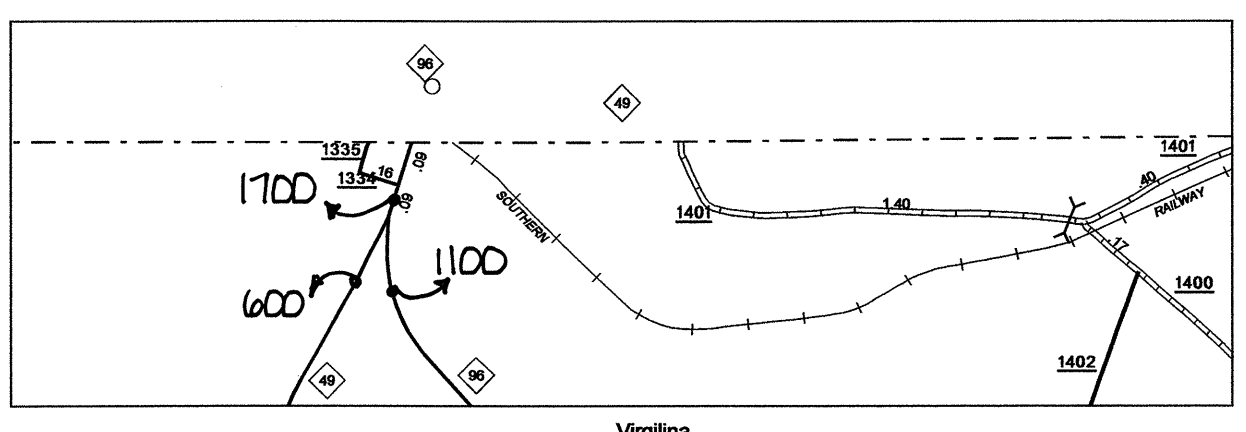
Disclaimer:

CONTOUR OF THIS MAP ARE AVAILABLE FROM THE GRANVILLE COUNTY ENGINEERING DEPARTMENT
N.C. DEPARTMENT OF TRANSPORTATION
100 EAST MAIN STREET, SUITE 200
RALEIGH, N.C. 27601

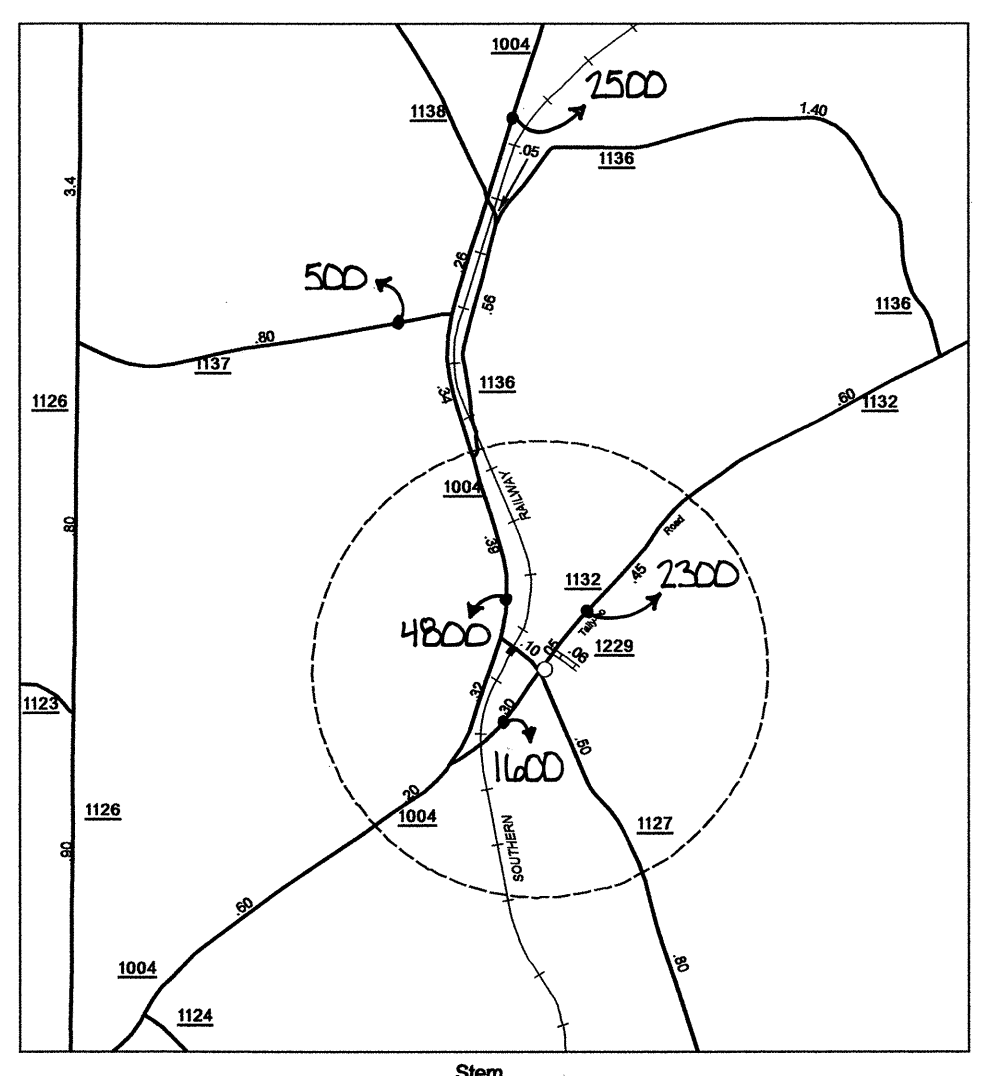
REVISIONS
12/21/07 MEM
2/21/08 MEM
6/20/08 MEM
9/25/08 MEM
12/29/08 MEM
2/26/09 MEM



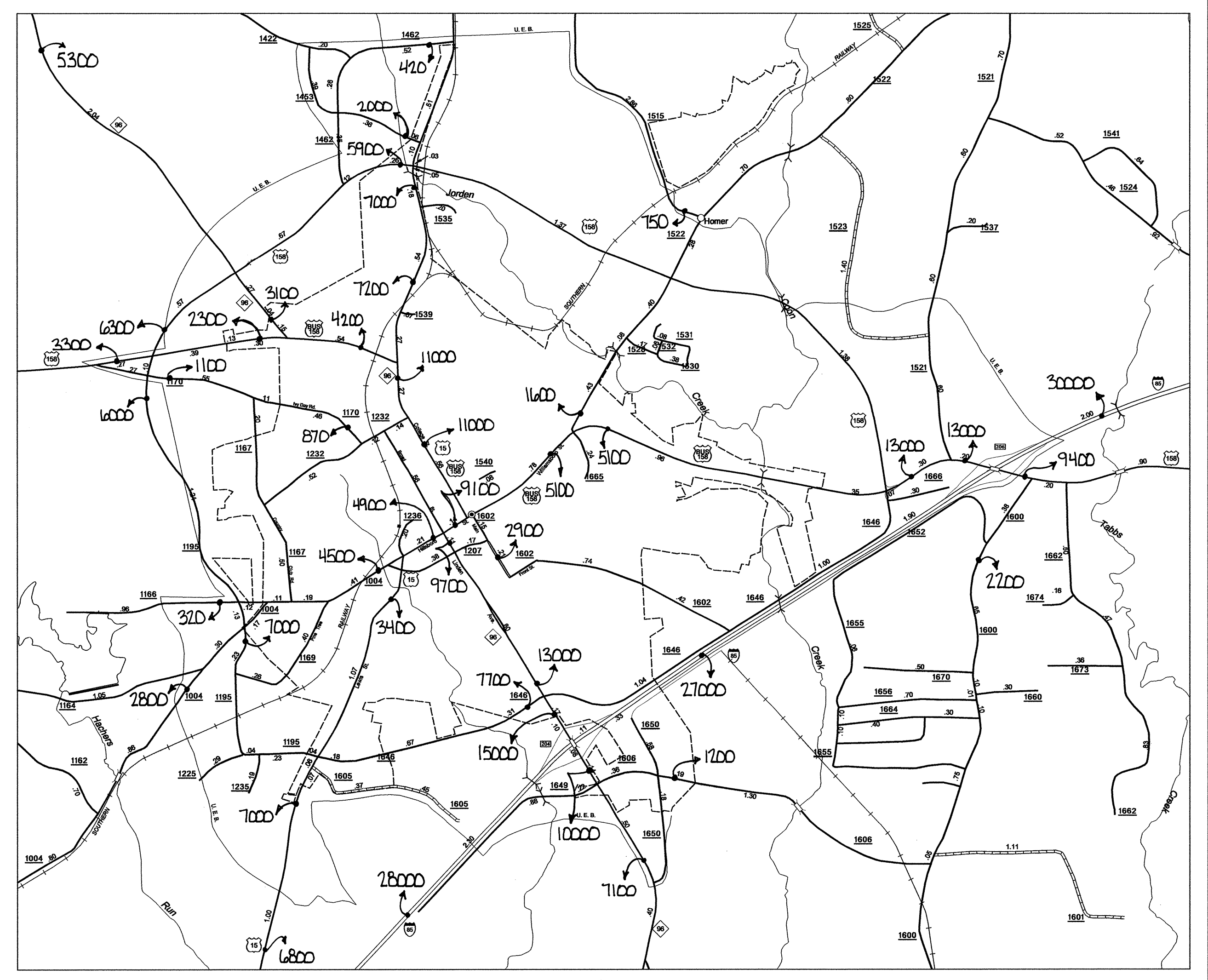
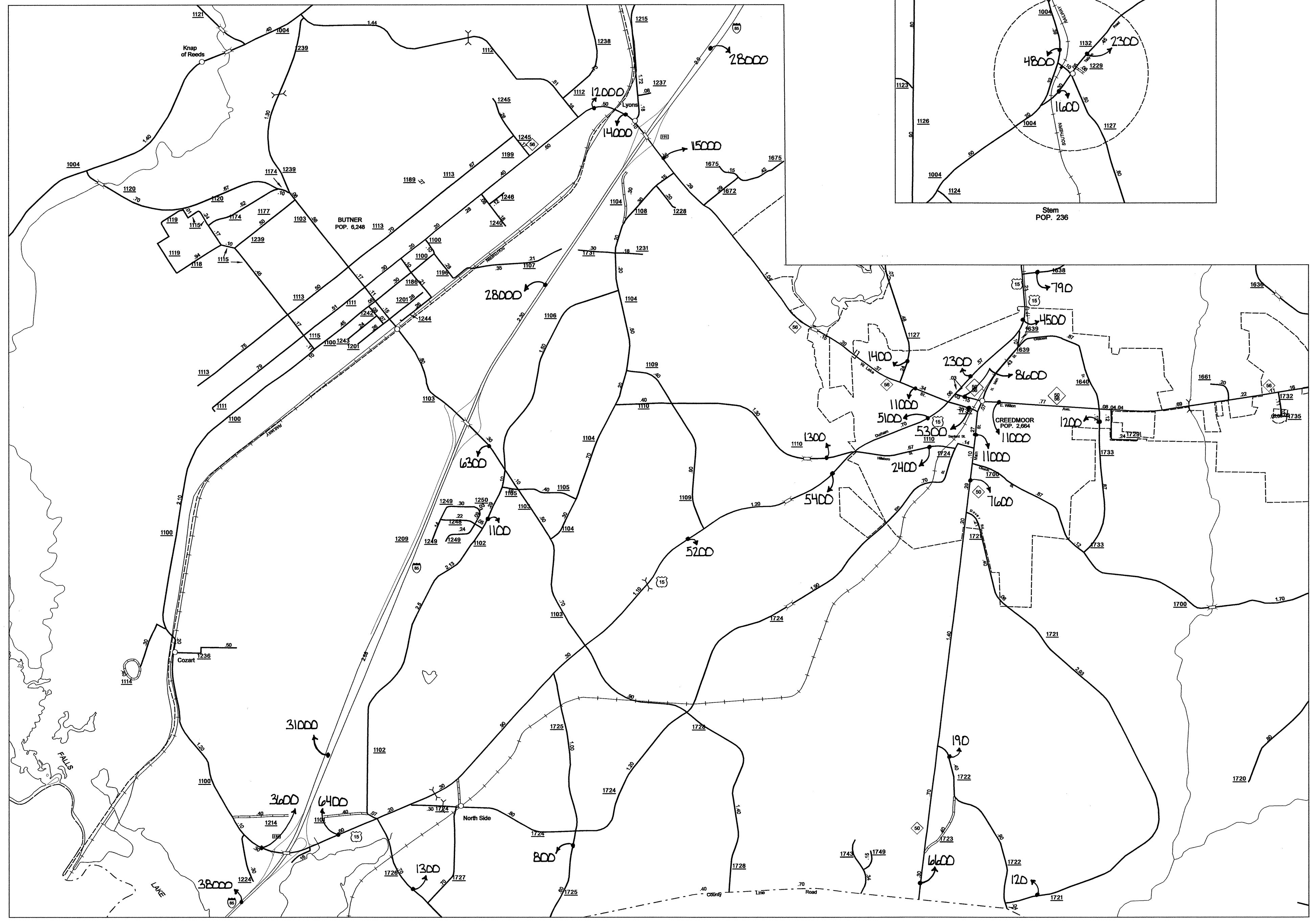
Stovall
POP. 386



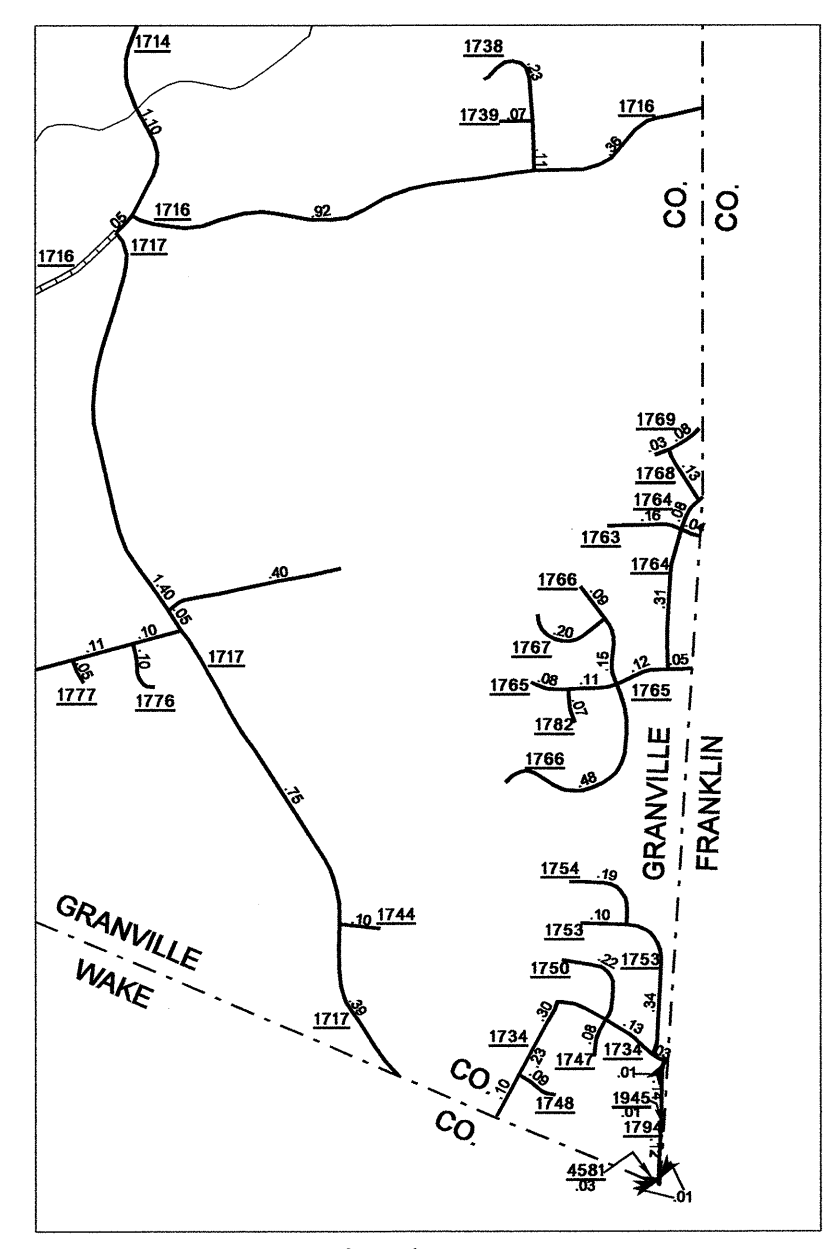
Virginia




Stem
POP. 236



Oxford
POP. 8,563




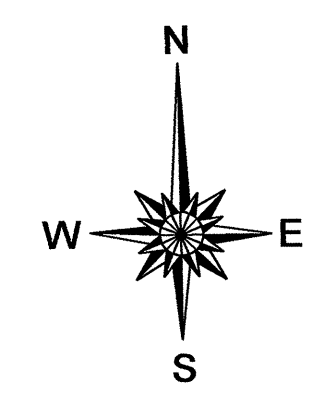
Inset 1



2008 AADT

ANNUAL AVERAGE DAILY TRAFFIC
GRANVILLE COUNTY
NORTH CAROLINA
GENERATED BY THE
TRAFFIC SURVEY GROUP

TRANSPORTATION PLANNING BRANCH
BASE MAPS PREPARED BY
NORTH CAROLINA DEPARTMENT OF TRANSPORTATION
STATE ROAD MAINTENANCE UNIT
MAPPING & INFORMATION SECTION
IN COOPERATION WITH THE
U.S. DEPARTMENT OF TRANSPORTATION
FEDERAL HIGHWAY ADMINISTRATION



15000 FOOT GRID BASED ON NORTH CAROLINA PLANE COORDINATE SYSTEM
POLYCONIC PROJECTION