
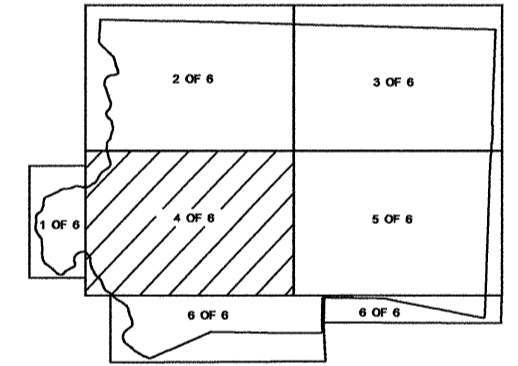
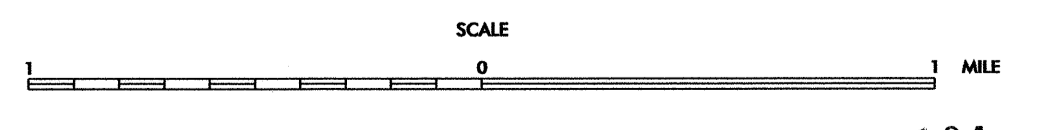


SEE 2007  
WINSTON-SALEM URBAN  
MAP



**2008 AADT**  
ANNUAL AVERAGE DAILY TRAFFIC  
**FORSYTH COUNTY**  
NORTH CAROLINA  
GENERATED BY THE  
**TRAFFIC SURVEY GROUP**  
TRANSPORTATION PLANNING BRANCH

BASE MAPPING PREPARED BY  
NORTH CAROLINA DEPARTMENT OF TRANSPORTATION  
STATE ROAD MAINTENANCE UNIT  
MAPPING & INFORMATION SECTION  
IN COOPERATION WITH THE  
U.S. DEPARTMENT OF TRANSPORTATION  
FEDERAL HIGHWAY ADMINISTRATION



Disclaimer:

REVISED  
10/12/08 JMS  
12/08 JMS  
2/12/09 JMS  
02/20/09 RLN  
10/20/09 RLN  
12/12/08 RLN  
11/09/09 RLN