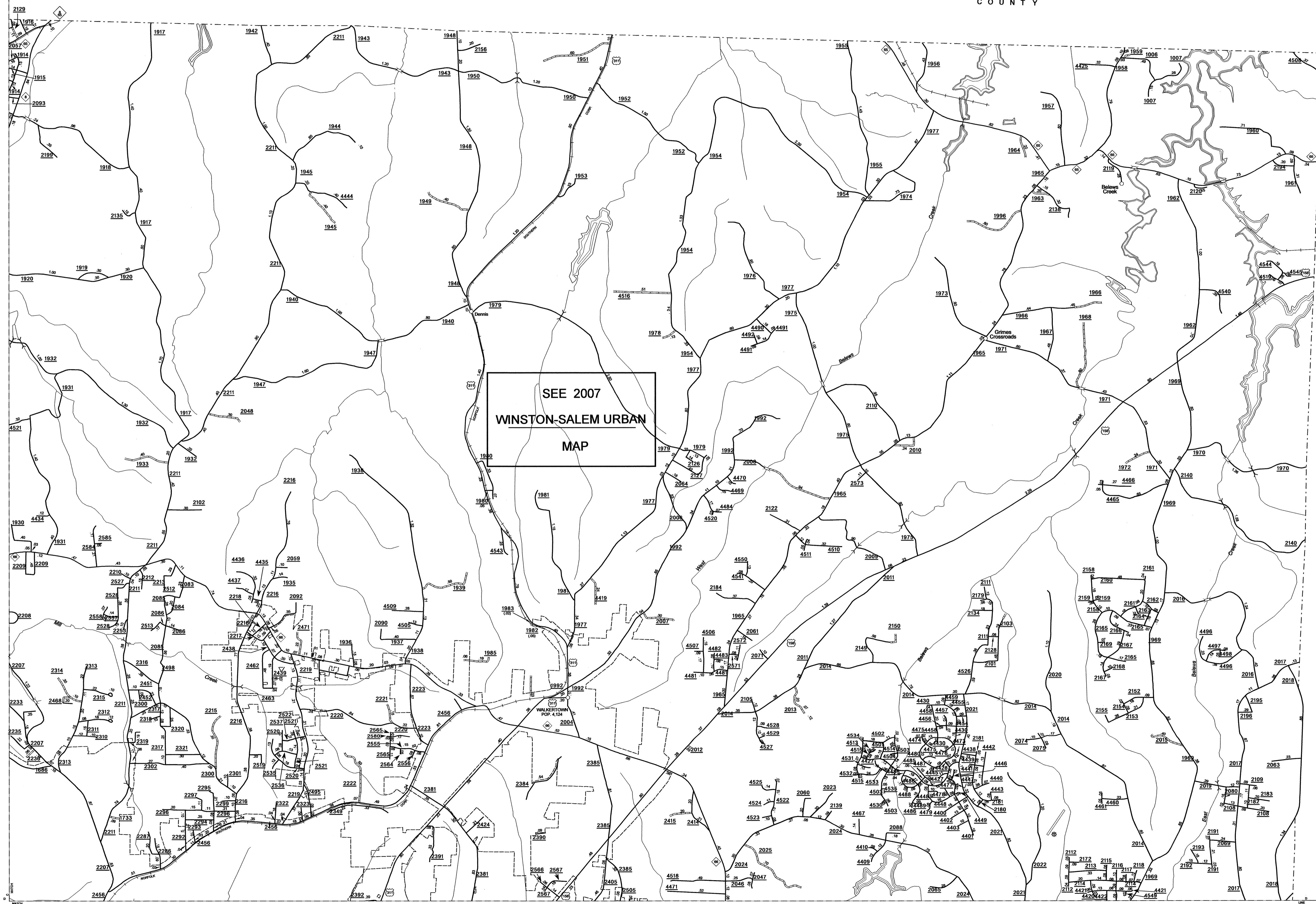

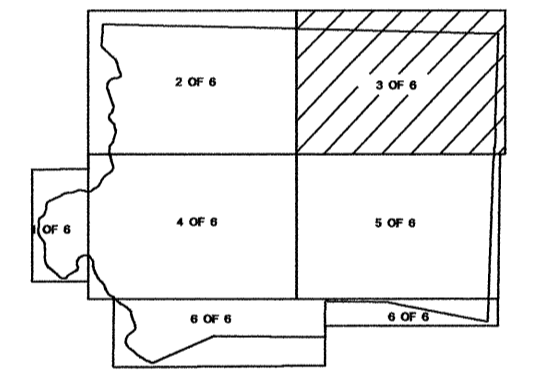


STOKES


COUNTY



SEE 2007 WINSTON-SALEM URBAN MAP



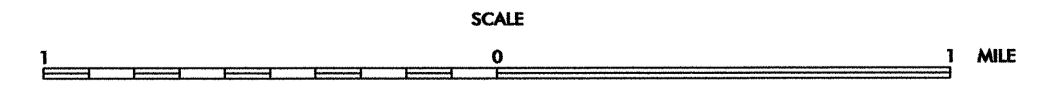
SYMBOL KEY



2008 AADT ANNUAL AVERAGE DAILY TRAFFIC FORSYTH COUNTY NORTH CAROLINA

TRANSPORTATION PLANNING BRANCH NORTH CAROLINA DEPARTMENT OF TRANSPORTATION STATE ROAD MAINTENANCE UNIT MAPPING & INFORMATION SECTION

IN COOPERATION WITH THE U.S. DEPARTMENT OF TRANSPORTATION FEDERAL HIGHWAY ADMINISTRATION



Disclaimer:

COPIES OF THIS MAP ARE AVAILABLE TO THE PUBLIC AT A NOMINAL COST. ADDRESS: N.C. DEPARTMENT OF TRANSPORTATION, 3401 SANDHURST DR., RALEIGH, N.C. 27610

Table with 2 columns: REVISION, DATE. Includes entries for 10/15/07, 12/4/07, 2/12/08, 5/22/08, 10/26/08, 12/12/08, 1/15/09, 5/14/09.