


Disclaimer:

COPY OF THIS MAP IS AVAILABLE
FROM THE N.C. DEPARTMENT OF TRANSPORTATION
ADDRESS:
N.C. DEPARTMENT OF TRANSPORTATION
MAPS AND TRANSPORTATION DIVISION
100 EAST 10TH STREET, SUITE 100
RALEIGH, N.C. 27601


REVISED
10/24/04 RLN
12/10/05 RLN
2/11/06 RLN
2/8/06 MEM
10/24/06 MEM
5/4/07 MEM
10/19/07 MEM
12/27/07 MEM
4/29/08 MEM
9/29/08 MEM
12/17/08 MEM
11/10/09 MEM
4/7/09 BDC
4/16/09 BDC

SEE 2007
DURHAM URBAN
MAP



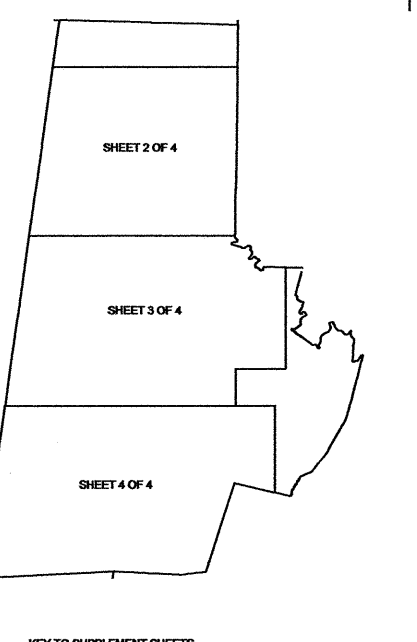
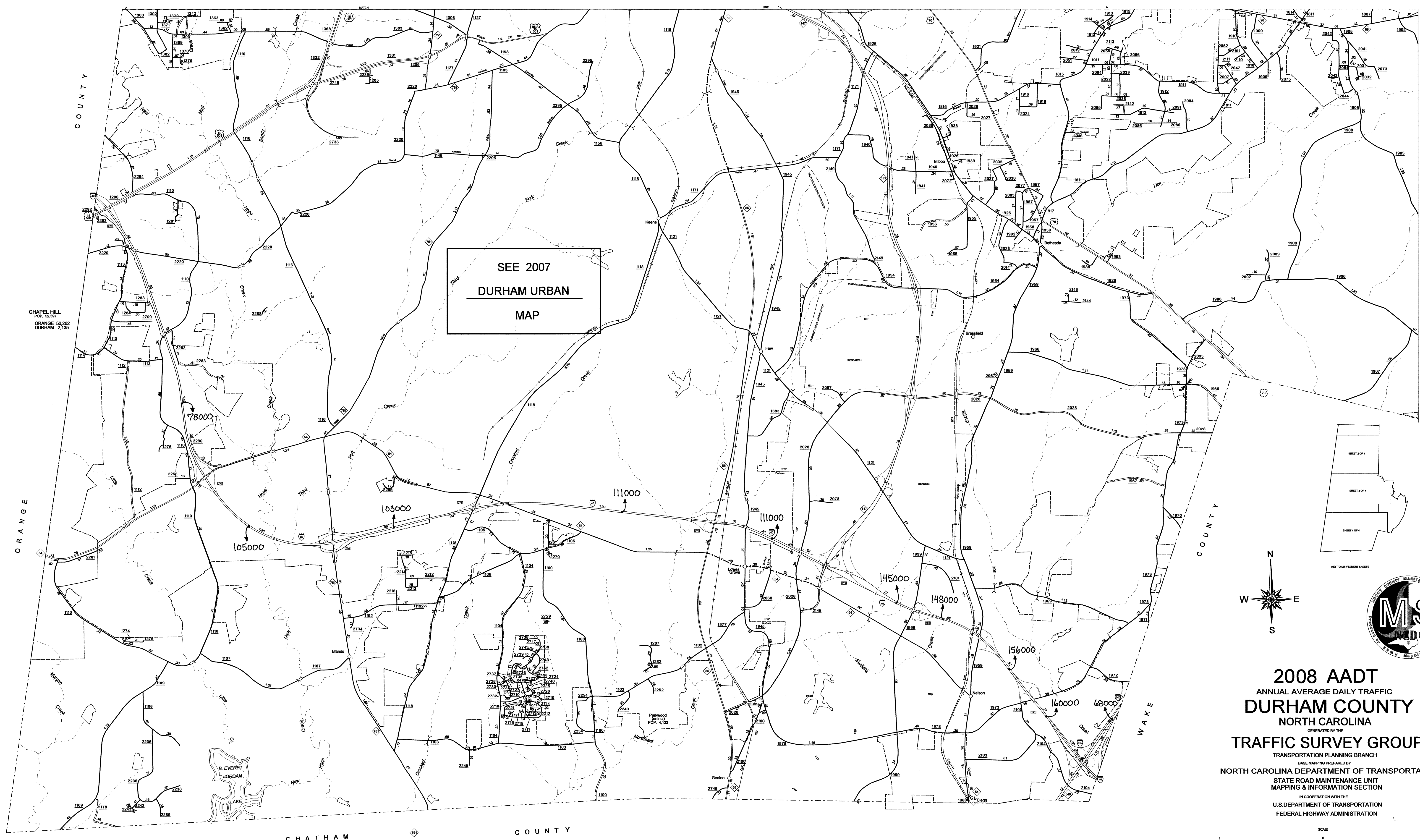
2008 AADT ANNUAL AVERAGE DAILY TRAFFIC DURHAM COUNTY NORTH CAROLINA

GENERATED BY THE
TRAFFIC SURVEY GROUP
TRANSPORTATION PLANNING BRANCH
BASE MAPPING PREPARED BY
NORTH CAROLINA DEPARTMENT OF TRANSPORTATION
STATE ROAD MAINTENANCE UNIT
MAPPING & INFORMATION SECTION
IN COOPERATION WITH THE
U.S. DEPARTMENT OF TRANSPORTATION
FEDERAL HIGHWAY ADMINISTRATION



097

SHEET 4 OF 4



COUNTY

ORANGE

COUNTY

WAKE

CHATHAM

COUNTY

CHAPEL HILL
POP. 53,367
ORANGE 50,282
DURHAM 2,135

78000

105000

103000

111000

111000

145000

148000

156000

160000

68000

SEE 2007
DURHAM URBAN
MAP