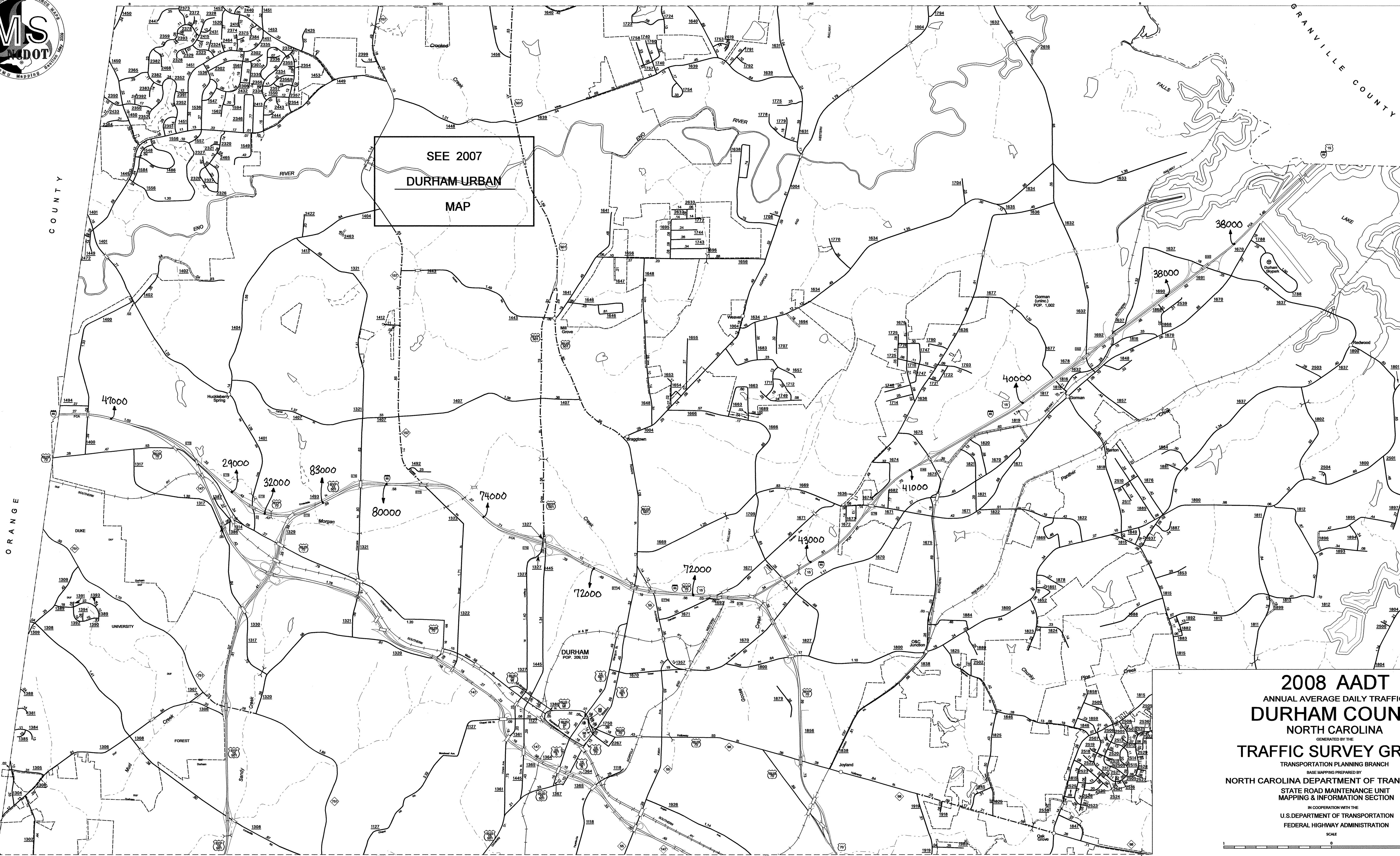



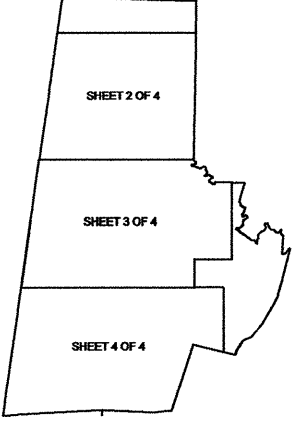


COUNTY

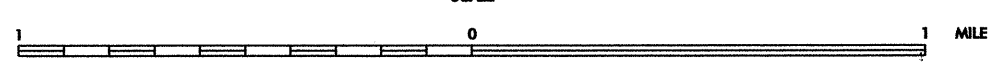
GRANVILLE COUNTY



SEE 2007
DURHAM-URBAN
MAP



2008 AADT
ANNUAL AVERAGE DAILY TRAFFIC
DURHAM COUNTY
NORTH CAROLINA
GENERATED BY THE
TRAFFIC SURVEY GROUP
TRANSPORTATION PLANNING BRANCH
BASE MAPPING PREPARED BY
NORTH CAROLINA DEPARTMENT OF TRANSPORTATION
STATE ROAD MAINTENANCE UNIT
MAPPING & INFORMATION SECTION
IN COOPERATION WITH THE
U.S. DEPARTMENT OF TRANSPORTATION
FEDERAL HIGHWAY ADMINISTRATION



Disclaimer:

REVISIONS
10/24/04 RLN
1/27/05 RLN
2/11/05 RLN
3/28/06 MEM
10/24/06 MEM
5/4/07 MEM
10/17/07 MEM
12/27/07 MEM
4/28/08 MEM
6/26/08 MEM
12/17/08 MEM
11/13/09 MEM
4/7/09 BEG
4/16/09 BEG