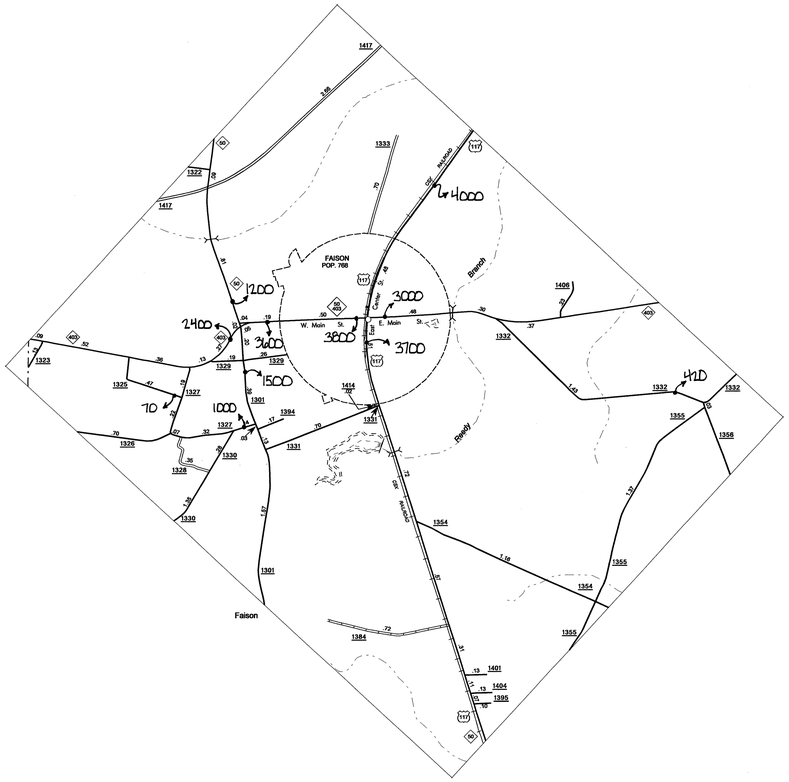


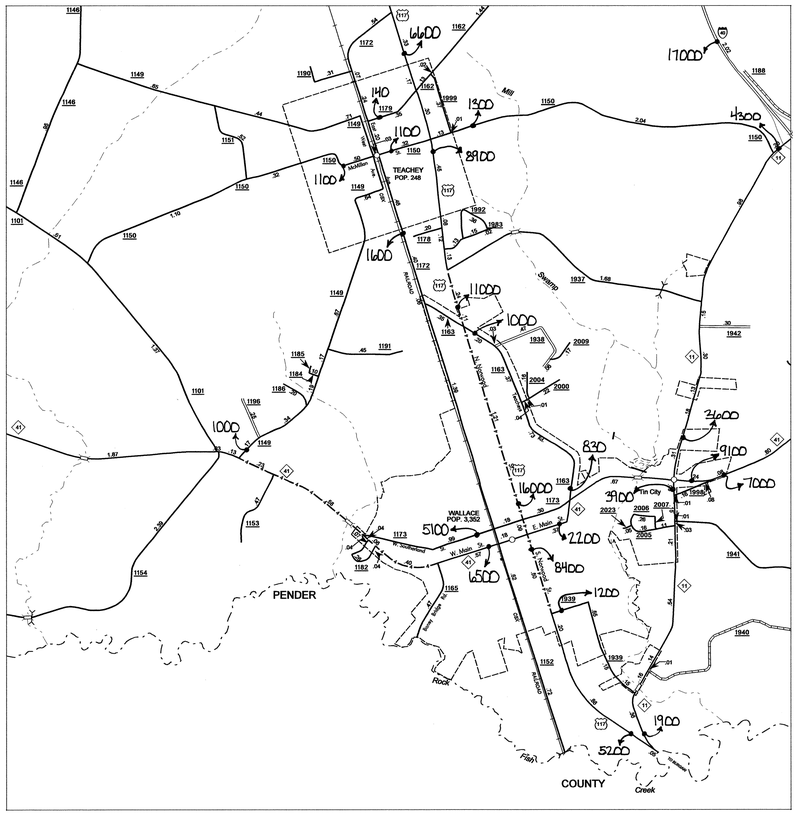


Teachey and Wallace

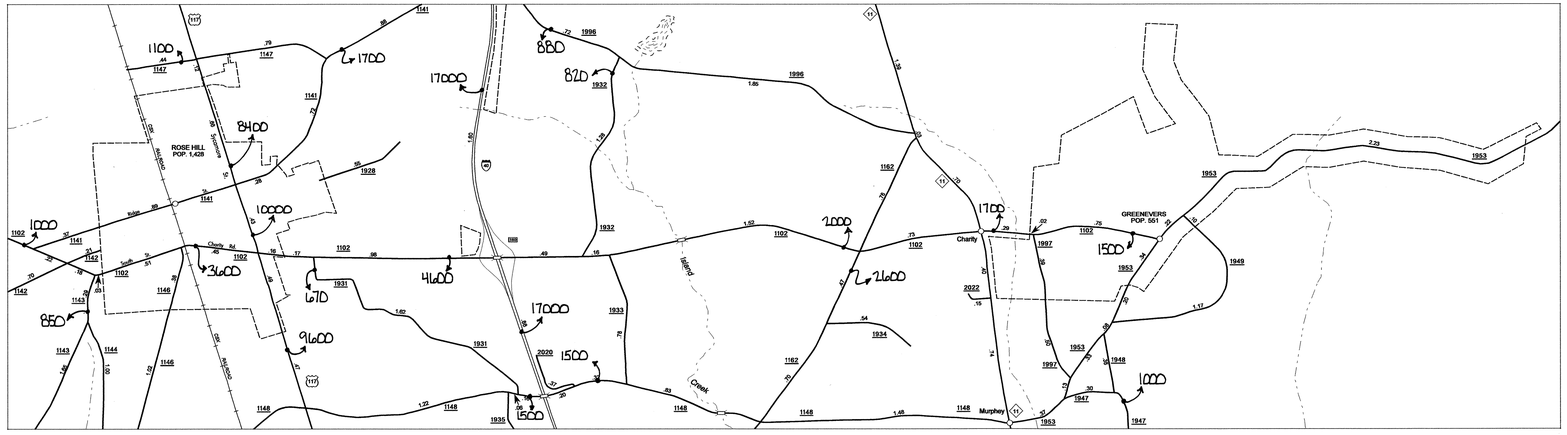


Rose Hill and Greenevers

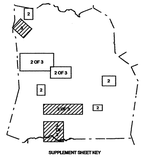


N
W E
S

# 2008 AADT

ANNUAL AVERAGE DAILY TRAFFIC

# DUPLIN COUNTY

NORTH CAROLINA

GENERATED BY THE

## TRAFFIC SURVEY GROUP

TRANSPORTATION PLANNING BRANCH

BASE MAPPING PREPARED BY

NORTH CAROLINA DEPARTMENT OF TRANSPORTATION

STATE ROAD MAINTENANCE UNIT
MAPPING & INFORMATION SECTION

IN COOPERATION WITH THE

U.S.DEPARTMENT OF TRANSPORTATION

FEDERAL HIGHWAY ADMINISTRATION

SCALE

1 0 1 MILE

10,000 FOOT GRID BASED ON NORTH CAROLINA PLANE COORDINATE SYSTEM

POLYCONIC PROJECTION

SHEET 3 OF 3

**Disclaimer:** The IMG Unit's goal is to provide the most accurate information as possible, the magnitude of the data prevents any guarantee of accuracy or completeness. If you find any information that is incorrect, please send your request to the IMG Unit.

CORRECTIONS OR TWO MAPS ARE AVAILABLE TO THE PUBLIC AT A NOMINAL COST.
ADDRESS:
N.C. DEPARTMENT OF TRANSPORTATION
MAPPING & INFORMATION SERVICES
3401 CARL SANDERS RD CT.
SANFORD, N.C. 27330

| REVISED |
|---|
| 3/27/02 MEM |
| 7/2/02 MEM |
| 9/26/03 RLN |
| 6/9/04 BCH |
| 7/14/04 BCH |
| 6/5/04 BCH |
| 1/14/05 BCH |
| 5/14/05 BCH |
| 4/1/06 BCH |
| 11/2/006 BCH |
| 3/6/07 BCH |
| 5/15/07 BCH |
| 7/2/07 BCH |
| 5/28/08 BCH |

DUPLIN SUP 2

Traffic Survey Group, 1547 Mail Service Center, Raleigh, N.C. 27699-1547

DIVISION 3 DISTRICT 2 DUPLIN COUNTY NORTH CAROLINA 061