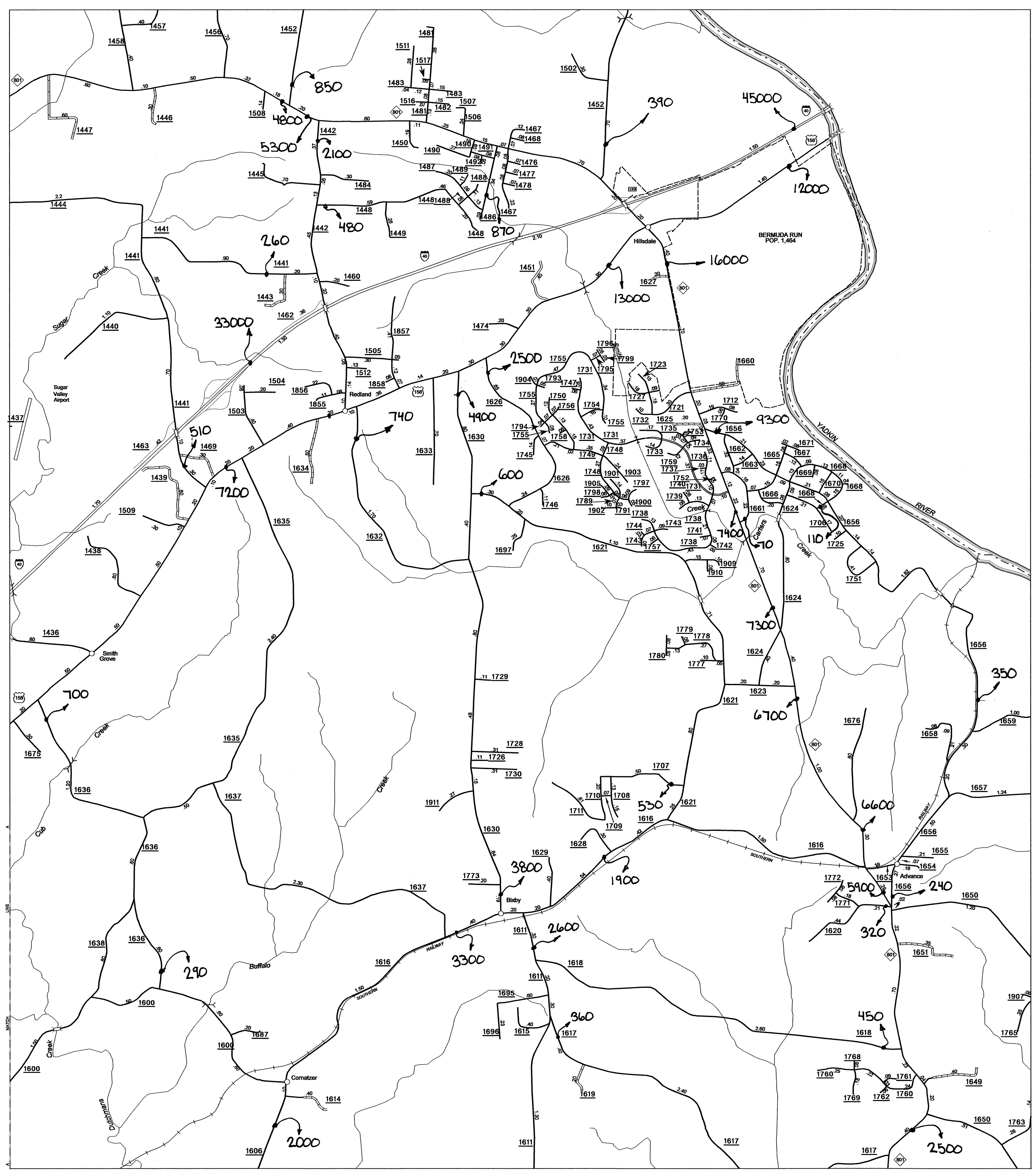


Disclaimer:

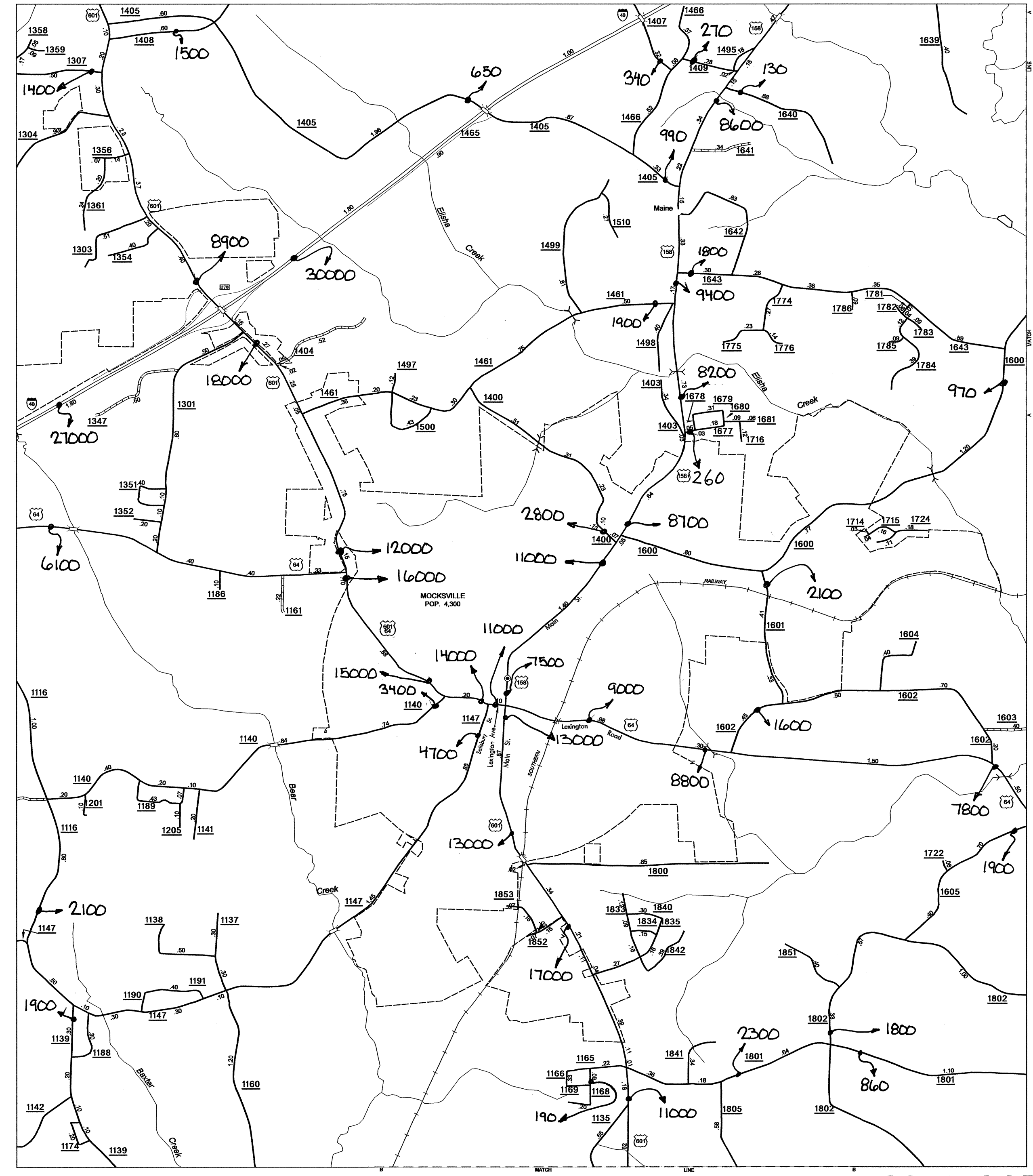
DATE: SUP-1

COPIES OF THIS MAP ARE AVAILABLE  
 TO THE PUBLIC AT A FEE OF \$1.00 PER COPY.  
 N.C. DEPARTMENT OF TRANSPORTATION  
 STATE ROAD MAINTENANCE UNIT  
 MAPPING & INFORMATION SECTION  
 100 EAST WILSON STREET  
 RALEIGH, N.C. 27615


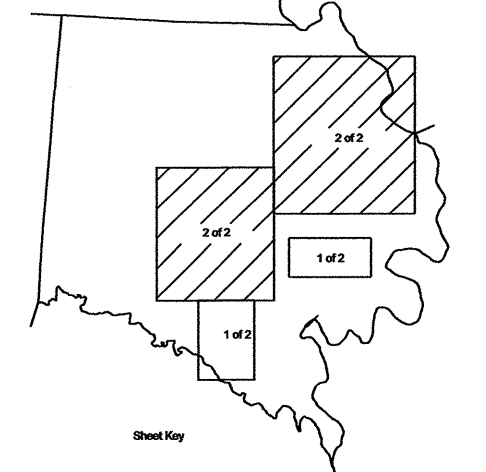
REVISED
5/31/05 PFT
12/22/05 JMB
6/15/06 JMB
8/1/06 JMB
1/16/07 JMB
2/5/07 JMB
5/1/07 JMB
7/16/07 JMB
10/9/07 JMB
12/4/07 JMB
2/12/08 JMB
5/22/08 RLN
8/20/08 RLN



Redland Hillside Advance Bibby and vicinity



Mocksville



**2008 AADT**  
 ANNUAL AVERAGE DAILY TRAFFIC  
**DAVIE COUNTY**  
 NORTH CAROLINA  
 GENERATED BY THE  
**TRAFFIC SURVEY GROUP**  
 TRANSPORTATION PLANNING BRANCH  
(BASE MAPS PREPARED BY)  
 NORTH CAROLINA DEPARTMENT OF TRANSPORTATION  
 STATE ROAD MAINTENANCE UNIT  
 MAPPING & INFORMATION SECTION  
IN COOPERATION WITH THE  
 U.S. DEPARTMENT OF TRANSPORTATION  
 FEDERAL HIGHWAY ADMINISTRATION

