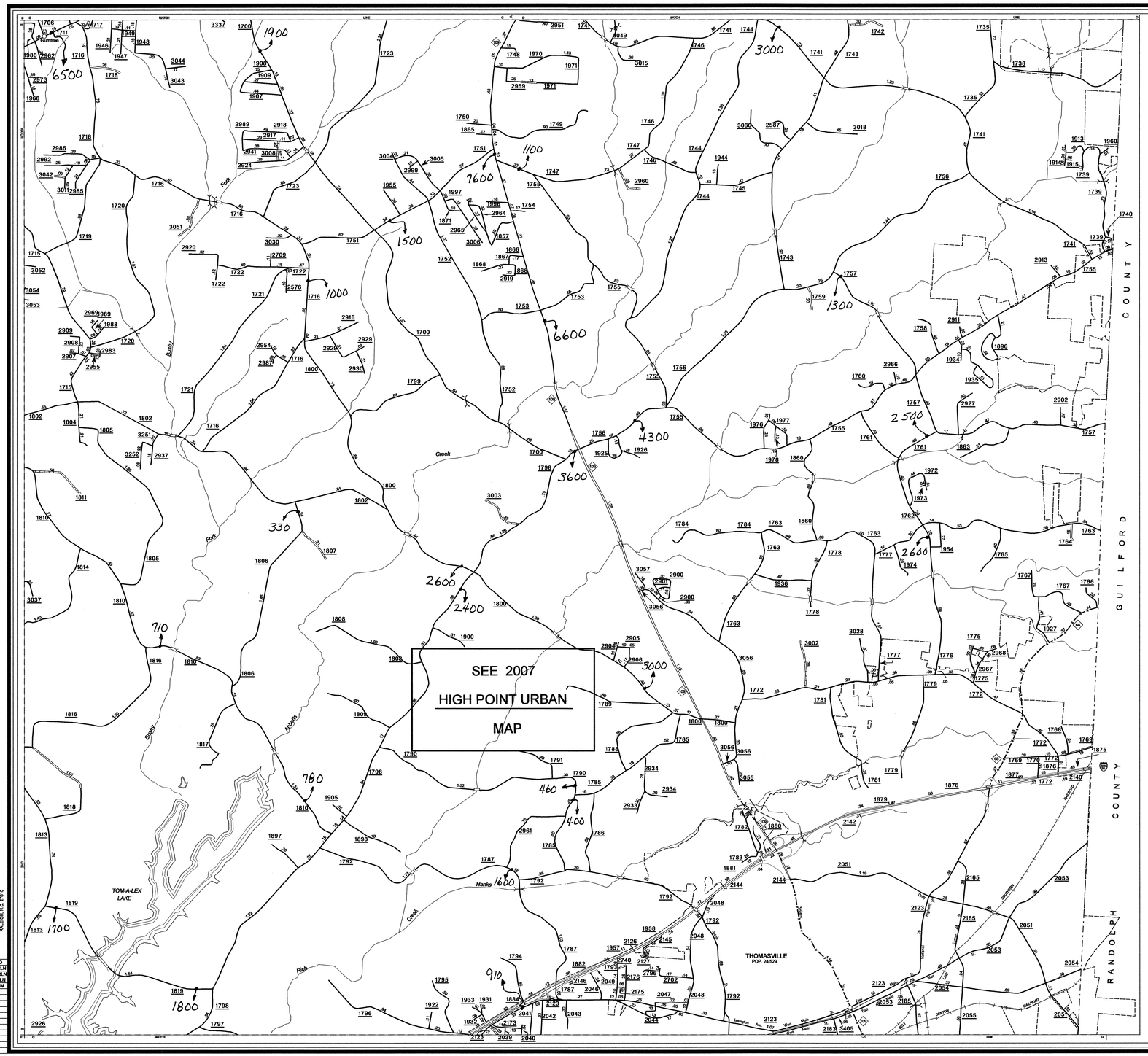

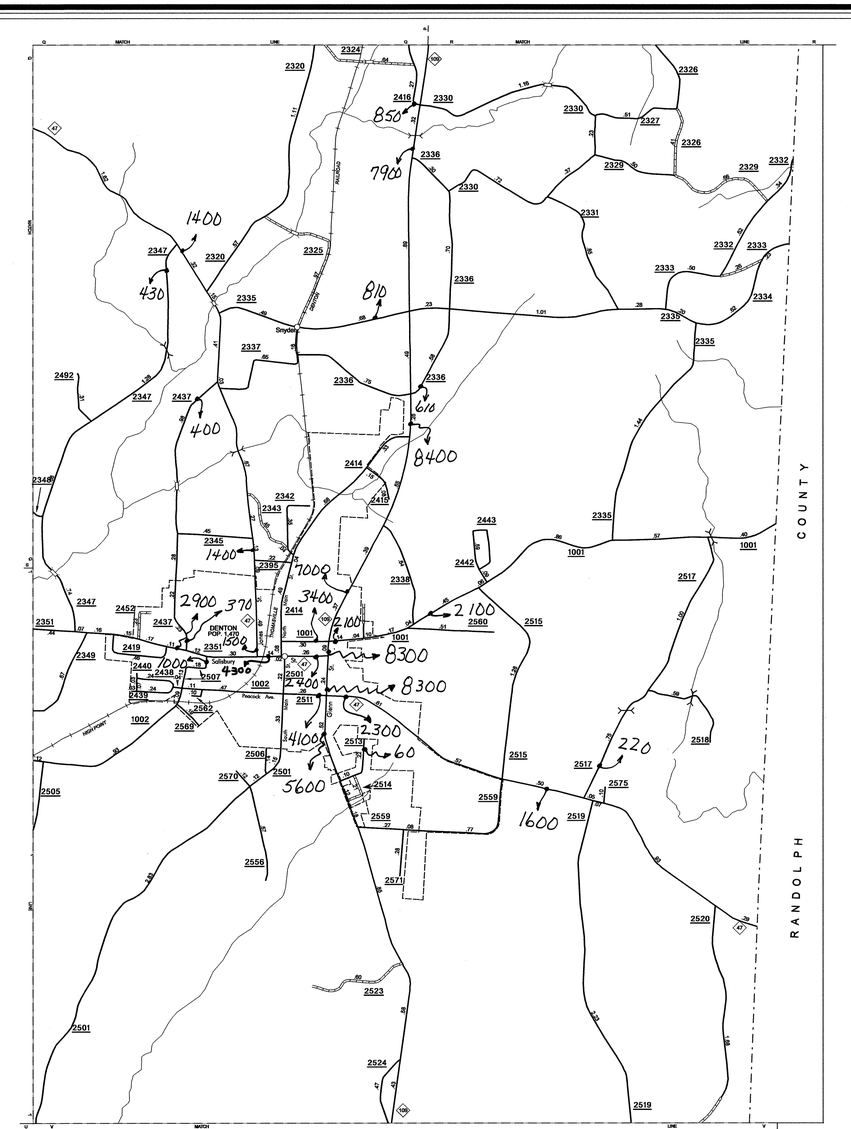

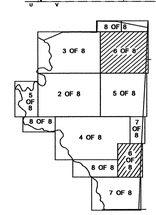

2008 AADT

ANNUAL AVERAGE DAILY TRAFFIC

DAVIDSON COUNTY

NORTH CAROLINA

GENERATED BY THE

TRAFFIC SURVEY GROUP

TRANSPORTATION PLANNING BRANCH

BASE MAPPING PREPARED BY

NORTH CAROLINA DEPARTMENT OF TRANSPORTATION

STATE ROAD MAINTENANCE UNIT
MAPPING & INFORMATION SECTION

IN COOPERATION WITH THE

U.S.DEPARTMENT OF TRANSPORTATION

FEDERAL HIGHWAY ADMINISTRATION

SCALE

1 0 1 MILE

POLYCONIC PROJECTION

SHEET 6 OF 8

Disclaimer:

COPIES OF THIS MAP ARE AVAILABLE TO THE PUBLIC AT A NOMINAL COST.
ADDRESS:
N.C. DEPARTMENT OF TRANSPORTATION
INFORMATION MAPPING AND GRAPHICS
3401 CARL SANDBURG CT.
RALEIGH, N.C. 27610

REVISED
9/30/08 RLN
10/30/08 RLN
2/6/09 RLN
4/6/09 SJM

DAVIDSON SUP. 5

Traffic Survey Group, 1547 Mail Service Center, Raleigh, N.C. 27699-1547

DAVIDSON COUNTY

NORTH CAROLINA 057