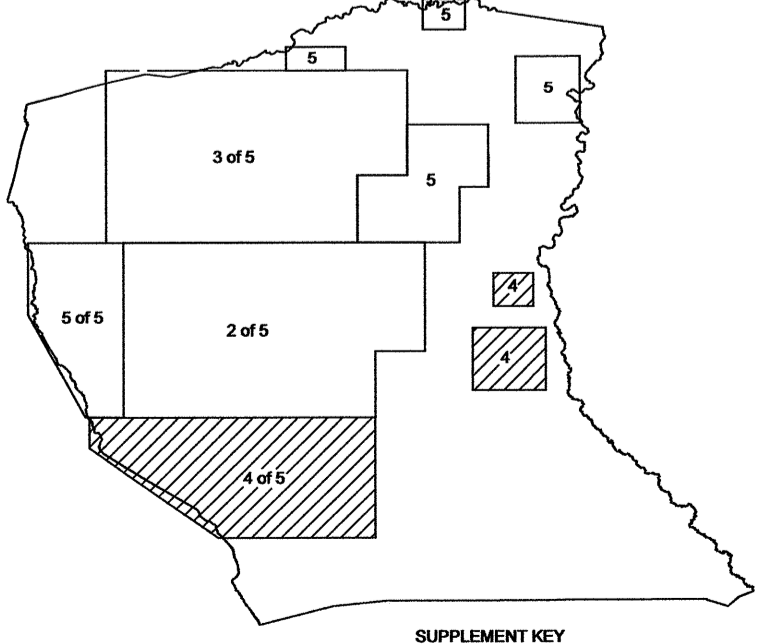



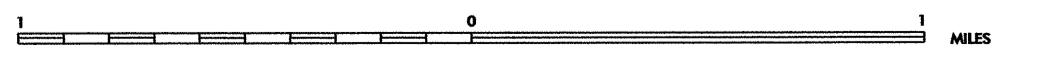
Hope Mills and Vicinity



SUPPLEMENT KEY



2008 AADT
 ANNUAL AVERAGE DAILY TRAFFIC
CUMBERLAND COUNTY
 NORTH CAROLINA
 GENERATED BY THE
TRAFFIC SURVEY GROUP
 TRANSPORTATION PLANNING BRANCH
 BASE MAPPING PREPARED BY
 NORTH CAROLINA DEPARTMENT OF TRANSPORTATION
 STATE ROAD MAINTENANCE UNIT
 MAPPING & INFORMATION SECTION
 IN COOPERATION WITH THE
 U.S. DEPARTMENT OF TRANSPORTATION
 FEDERAL HIGHWAY ADMINISTRATION



CUMBERLAND SUP-3
 COPIES OF THIS MAP ARE AVAILABLE
 FROM THE NORTH CAROLINA DOT
 N.C. DEPARTMENT OF TRANSPORTATION
 INFORMATION, MAPPING, AND GRAPHICS
 DIVISION
 11000 RILEY BLVD., SUITE 100
 RALEIGH, N.C. 27615

REVISED
6/20/05 MAC
8/4/06 MFC
9/1/06 JMB
10/24/06 JMB
2/6/07 JMB
9/11/07 JMB
7/20/07 JMB
9/20/07 JMB
10/30/07 JMB
11/19/07 JMB
5/28/08 RLN
11/26/08 RLN
2/26/09 RLN