
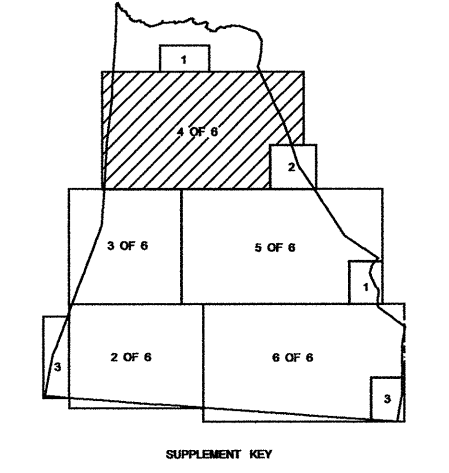



Disclaimer: The MGS Unit's goal is to provide the most accurate information as possible. The magnitude of the data prevents any guarantee of accuracy or completeness. If you find any information that is incorrect, please send your request to the MGS Unit.

CLEVELAND SUP-3
COURTESY OF THE MGS UNIT
TO THE PUBLIC AT AN ADDITIONAL COST.
N.C. DEPARTMENT OF TRANSPORTATION
STATE ROAD MAINTENANCE UNIT
MAPPING & INFORMATION SECTION
RALEIGH, N.C. 27619

REVISED
10/20/06 BNC
1/28/08 BCH
5/14/07 BCH
5/28/08 BCH
11/19/08 BCH
3/11/09 BDG



2008 AADT
ANNUAL AVERAGE DAILY TRAFFIC
CLEVELAND COUNTY
NORTH CAROLINA
GENERATED BY THE
TRAFFIC SURVEY GROUP
TRANSPORTATION PLANNING BRANCH
BASE MAPPING PREPARED BY
NORTH CAROLINA DEPARTMENT OF TRANSPORTATION
STATE ROAD MAINTENANCE UNIT
MAPPING & INFORMATION SECTION
IN COOPERATION WITH THE
U.S. DEPARTMENT OF TRANSPORTATION
FEDERAL HIGHWAY ADMINISTRATION

