

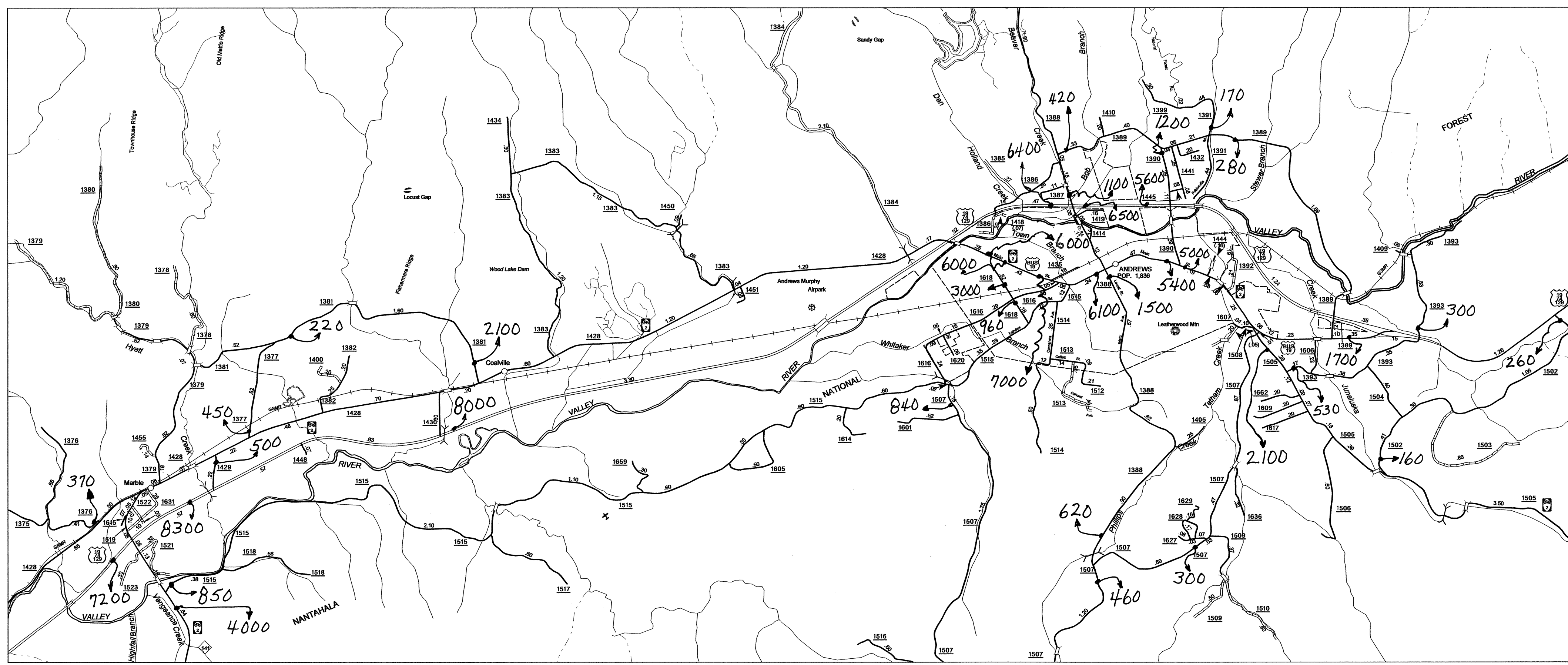
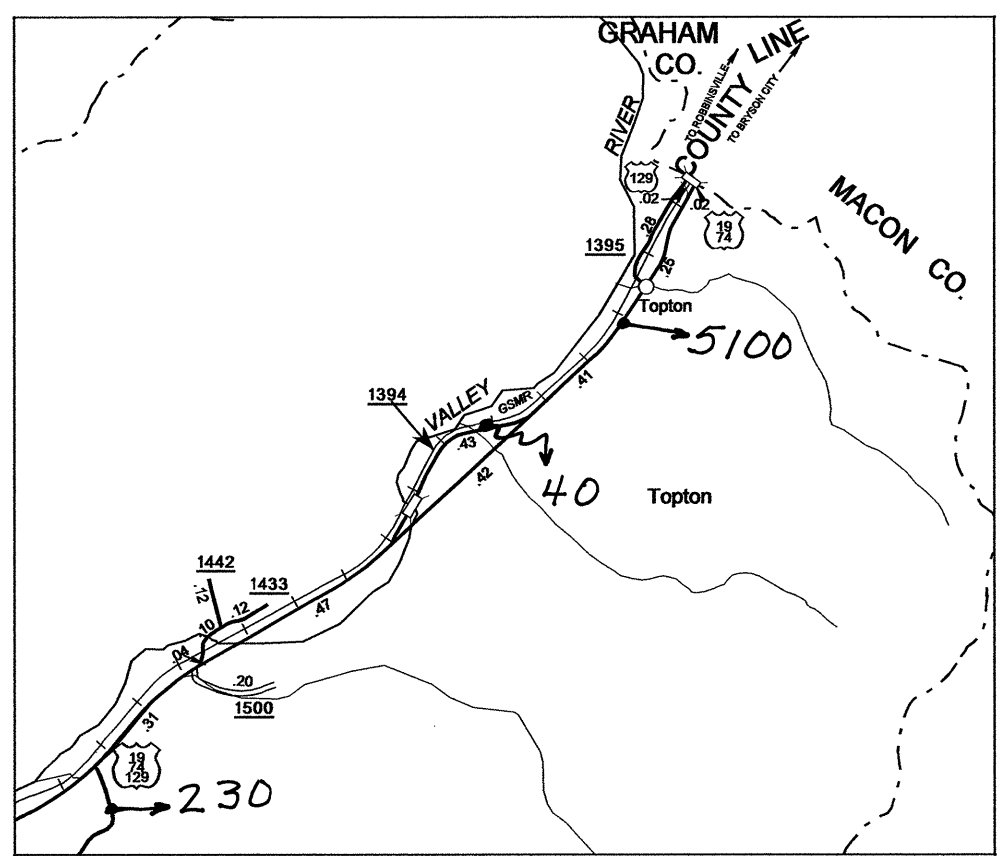
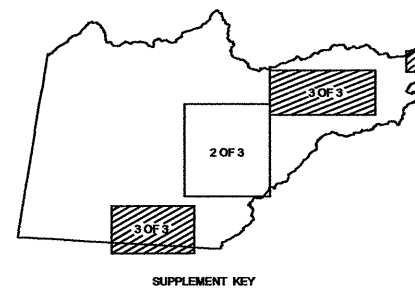
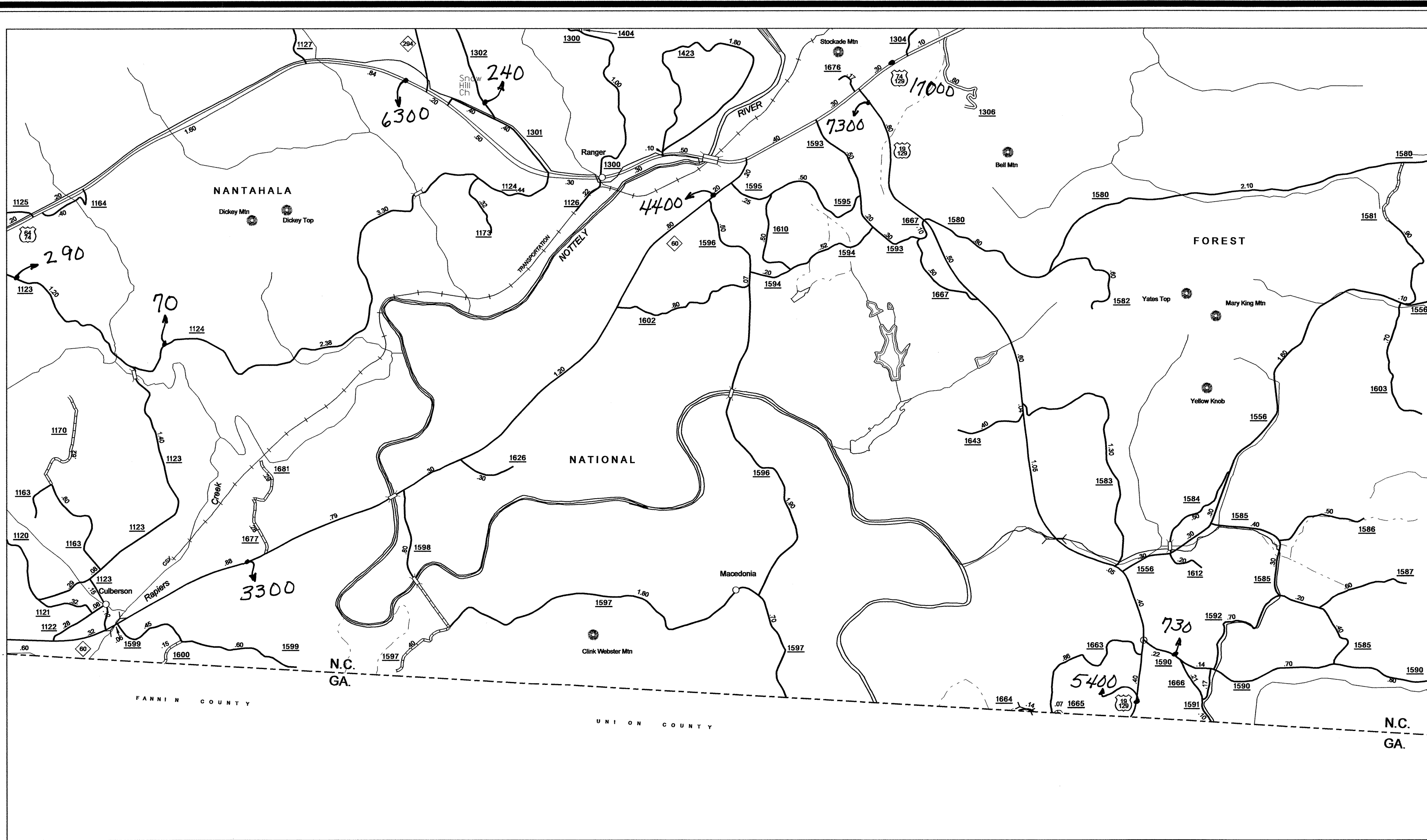


Disclaimer: The MGS Unit's goal is to provide the most accurate information as possible. The magnitude of the data prevents any guarantee of accuracy or completeness. If you find any information that is incorrect, please send your request to the MGS Unit.

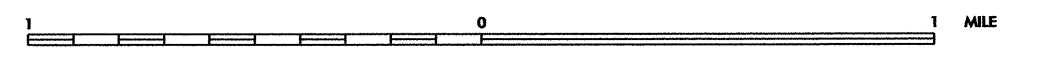


2008 AADT
 ANNUAL AVERAGE DAILY TRAFFIC
CHEROKEE COUNTY
 NORTH CAROLINA
GENERATED BY THE
TRAFFIC SURVEY GROUP
TRANSPORTATION PLANNING BRANCH

BASE MAPS PREPARED BY
 NORTH CAROLINA DEPARTMENT OF TRANSPORTATION
 STATE ROAD MAINTENANCE UNIT
 MAPPING & INFORMATION SECTION

IN COOPERATION WITH THE
 U.S. DEPARTMENT OF TRANSPORTATION
 FEDERAL HIGHWAY ADMINISTRATION

056



REVISOR

08/10/05 SRC
10/11/05 SRC
11/16/05 SRC
2/28/07 ELO
7/20/07 ELO
10/21/08 ELO
09/26/09 SRC

CHEROKEE